



February 9-10, 2024

Montmorency County, Michigan

Competitor Route Book

PART OF THE



AMERICAN RALLY
ASSOCIATION®

NATIONAL CHAMPIONSHIP

and

EASTERN REGIONAL CHAMPIONSHIP

2024 EMERGENCY CONTACT NUMBERS

911 – Emergencies in Montmorency County

Ambulances		
	911 or 989-785-4841	Atlanta (Tri-Township, All ALS)
	911 or 989-786-3900	North Flight Inc.
	800-922-6170 (Traverse City)	
Sheriff	911 or 989-785-4238	Montmorency County
Michigan State Police	989-732-2778	Gaylord, MI
Fire Department	911 or 989-742-4422	Hillman Fire Department
Extrication	911 or 989-742-4422	Hillman Fire Department
Hospitals		
Gaylord	989-731-2100 (Main)	Munson Healthcare Otsego Memorial Hospital
	800-322-3664	825 N. Center Avenue, Gaylord, MI
	989-731-2140 (Emergency)	
Alpena	989-356-7000 (Main)	MidMichigan Medical Center-Alpena
	800-556-8842	1501 W. Chisholm Street, Alpena, MI
	989-356-7252 (Emergency)	
Petoskey	231-487-4000 (Main)	McLaren Northern Michigan
	800-632-1166	416 Connable, Petoskey, MI
	231-487-4520 (Emergency)	
Rally Headquarters	989-785-2337	A Win Sands Hotel, Atlanta, MI
Net Control	651-210-2729	outside of Atlanta High School

AMATEUR RADIO FREQUENCIES

146.700 Offset - PL Tone 103.5 from Mio

Primary Repeater

146.740 Offset + PL Tone 151.4 from Indian River

Back up Repeater

146.40 Simplex

Used for Service. Generally available for organizer communication

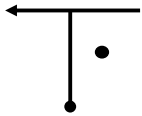
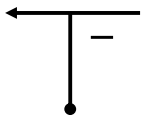
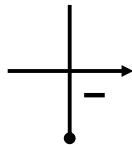
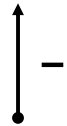
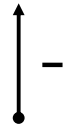
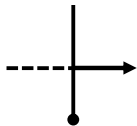

Table of Contents

Inside Cover	Emergency Contacts	
i	Table of Contents	
ii - iii	Odo Check	
1 - 4	Route Book Glossary	
	Overall Stages Map	
	LEG 1 - FRIDAY ROUTE	38 pages
	Friday Competition Itinerary	
1	Overview Map - Friday	
2 - 19	Section 1 - Stages 1 - 3	
20 - 38	Section 2 - Stages 4 - 6	
	LEG 2 - SATURDAY ROUTE	65 pages
	Saturday National Competition Itinerary	
	Saturday Regional Competition Itinerary	
1	Overview Map - Saturday	
2 - 20	Section 3 - Stages 7 - 9	
21 - 38	Section 4 - Stages 10 - 12	
39 - 55	Section 5 - Stages 13-14	
56 - 65	Section 6 - Stage 15 (National only)	
	APPENDIX 1 :	
	Friday Bypass and Return to Service Instructions	
	Saturday Bypass and Return to Service Instructions	
	Incident Report	
	Competitor Scoring Log	
Inside Cover	SOS	
Back Cover	OK	

From: Atlanta School Bus Garage
To: Atlanta School Bus Garage

Distance: 10.56
Time: 0:20

6-Jan-24

Line	Overall	Interval	Diagram	Instruction	Dec. Mi.
1 Odo	0.00	0.00		Atlanta Bus Garage Last Pole on Right 45 mph	10.56
2 Odo	0.42	0.42		Stop onto 487	10.14
3 Odo	1.21	0.79		Stop East M 32 30 mph	9.35
4 Odo	1.42	0.21		"Speed Limit 40" 40 mph	9.14
5 Odo	1.59	0.17		"Speed Limit 65" 65 mph	8.97
6 Odo	3.73	2.14		McMurphy 40 mph	6.83
7 Odo	5.12	1.39		"Pavement Ends"	5.44
		0.87	Next Instruction		

Organizer Notes




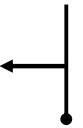
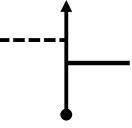
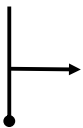
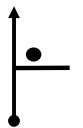
N 44:59:34 W 84:09:06

N 45:00:15 W 84:08:37

From: Atlanta School Bus Garage
To: Atlanta School Bus Garage

Distance: 10.56
Time: 0:20

6-Jan-24

Line	Overall	Interval	Diagram	Instruction	Dec. Mi.
8 Odo	5.99	0.87		"Hidden Driveway"	4.57
9 Odo	7.21	1.22		"Dewyse"	3.35
10 Odo	7.72	0.51		Stop 55 mph	2.84
11 Odo	10.11	2.39		489 45 mph	0.45
12 Odo	10.37	0.26		Pass first drive for Atlanta School	0.19
13 Odo	10.54	0.17		Atlanta Bus Garage Driveway	0.02
14 Odo	10.56	0.02		End Odo Check at light pole on right just past parking lot entrance	0.00
Next Instruction					

Organizer Notes

N 44:59:34 W 84:08:53
 2nd drive @ 10.49

N 44:59:34 W 84:09:06

Route Book Glossary

Controls



ATC, MTC or RGC.



FTC.



Start flag.

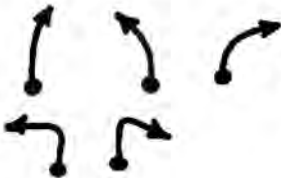


Finish flag.

Curves



Straight. In all road/intersection tulips, the dot shows where you enter the tulip, and the arrow shows where you leave it.



Curves of increasing severity. Don't try to infer an exact radius from the tulip. The tulips show the severity of curves relative to each other. Unless indicated otherwise, mileage is measured at the turn-in point.



Dog leg curves of increasing severity.



Combinations.

Surfaces

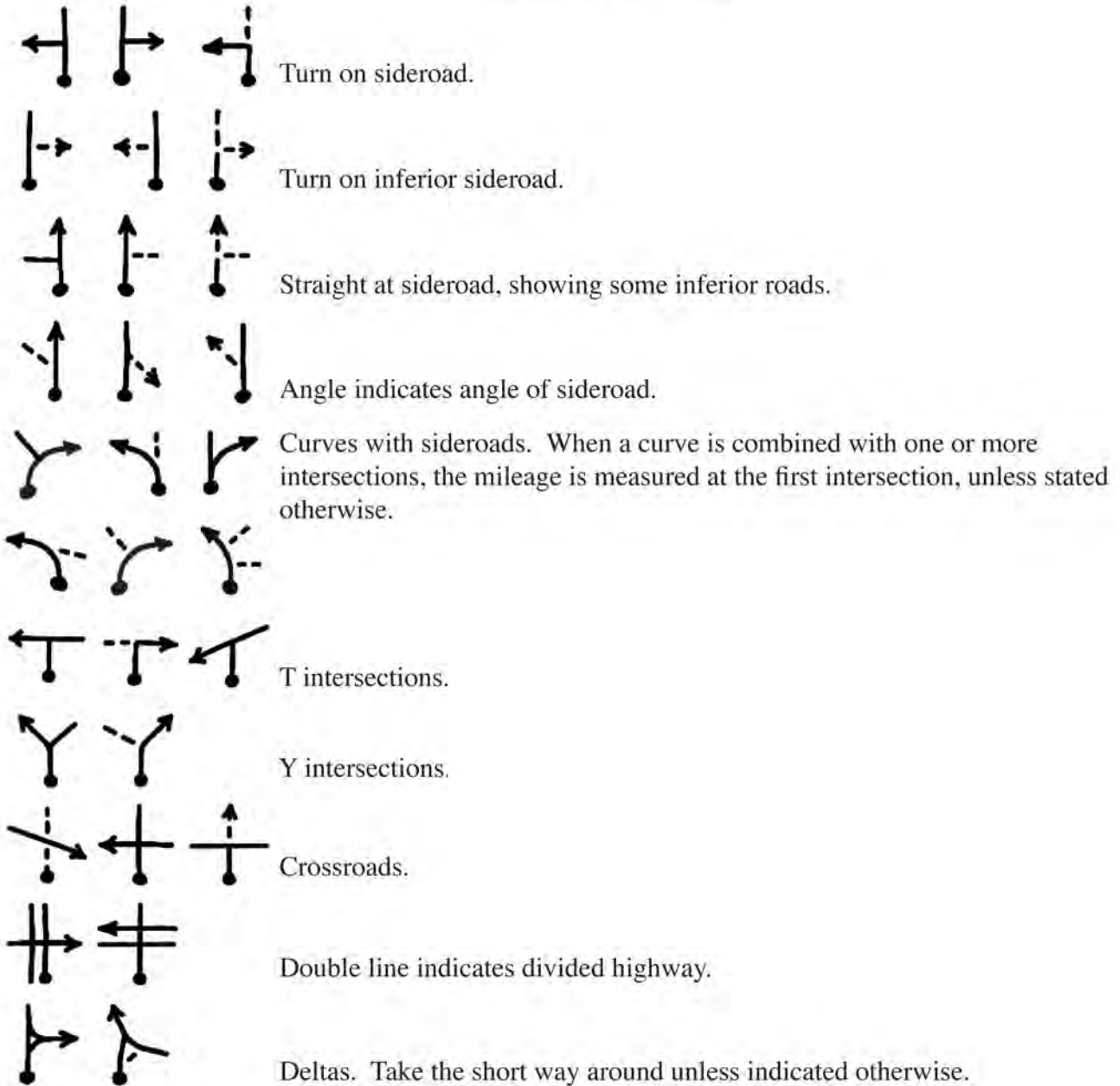


Dashed line indicates an inferior road: Narrower or of an inferior surface. This tulip could be used for "road narrows" or "pavement ends".


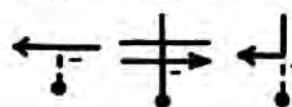
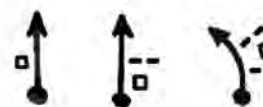







Straight onto superior surface. Could be used for "road widens" or "pavement begins".

Intersections/Junctions



Signs and Landmarks

	Signs. Usually quoted in the route book, such as "Speed Limit 55".
	Unless indicated otherwise, a sign at an intersection indicates a stop or yield sign.
	Buildings or other structures.
	Trees or other obstacles. Route book will indicate the type of obstacle.
	Bridge, gate or other restriction.
	Action points. Usually a crest or a dip. Mileages always reference the action point. The route book will specify the action point, such as "after crest", or "mileage at dip".
	Use caution! Caution level indicates difficulty of the road and the severity of consequence for making a mistake. Used for yumps, severe drops, off camber turns, obstacles, etc.
! Take Care	Use caution when approaching.
!! Danger	Slow to avoid serious vehicle damage.
!!! Extreme Danger	Slow significantly to avoid serious vehicle damage or personal injury.
	All cautions will be marked on course by a single downward-pointing course arrow.
	Open areas. No treeline to follow.

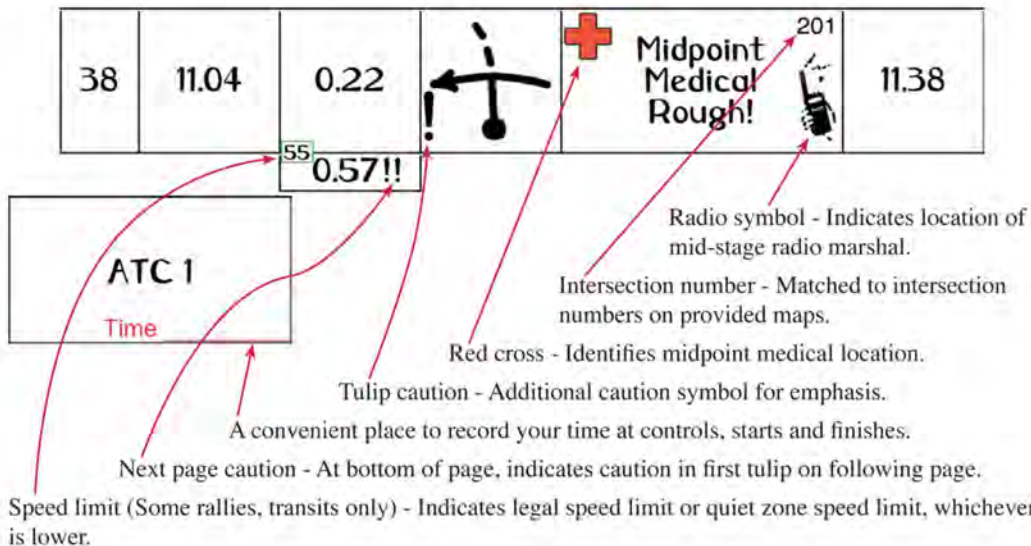
Official Mileages

Mileages in the overall and interval columns are measured to 3 and truncated to 2 decimal places. Given two consecutive instructions measured at 5.327 and 5.461 miles, they would appear in the route book at 5.32 and 5.46 miles. The interval between the two would be .134 miles, and would appear in the interval column as .13 miles, not the .14 miles you might assume.

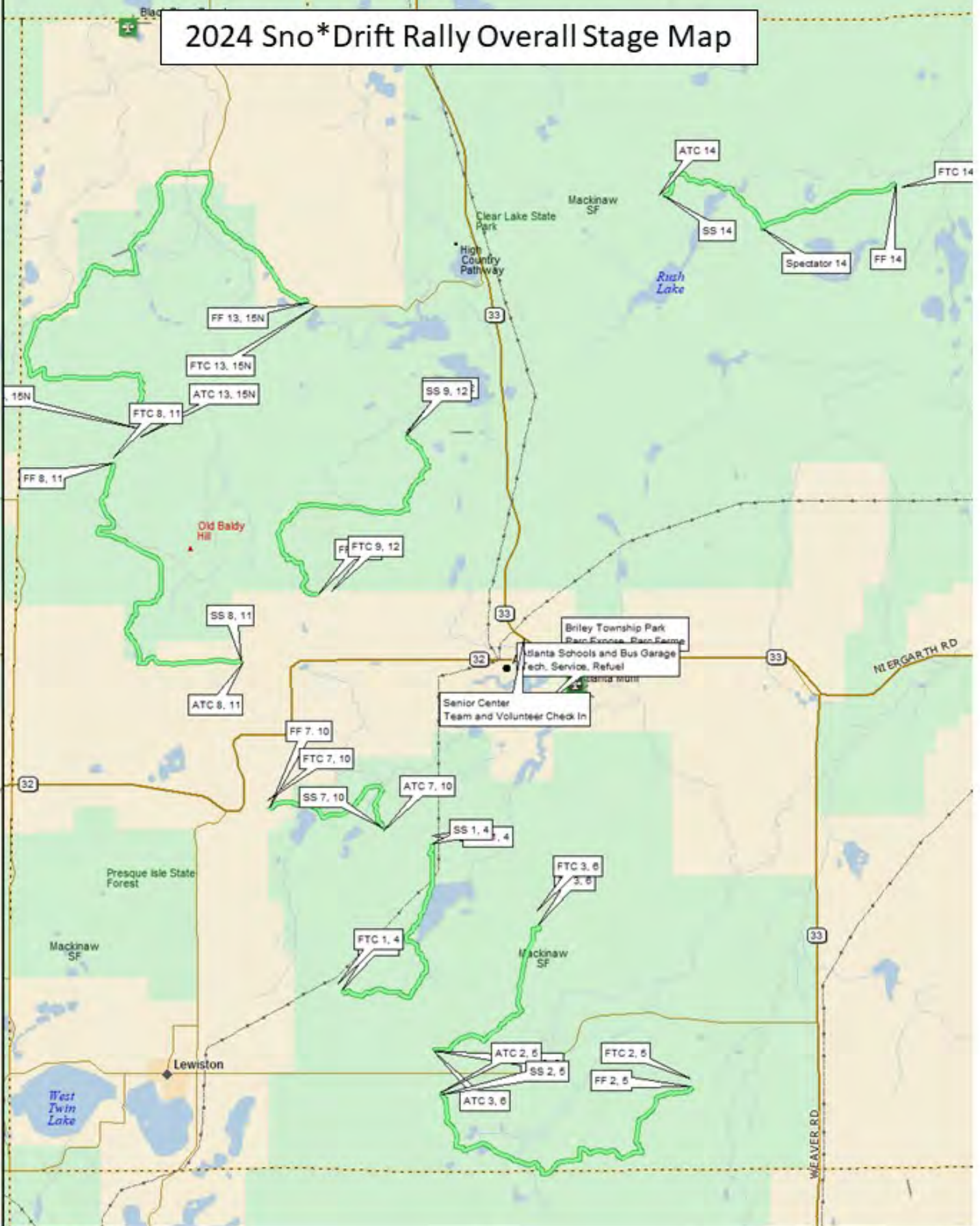
This represents the mileage exactly as you would see it on a digital odometer with 2 decimal places. Do not worry that the truncated numbers don't seem to add up. They do! It's just that they're truncated after doing the math, just like on a real odometer.

Route Book Additions

Here are some examples of route book features in addition to those described in the rule book:



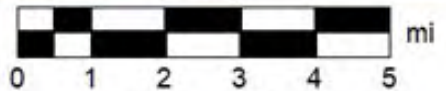
2024 Sno*Drift Rally Overall Stage Map



Data use subject to license.
 © DeLorme. DeLorme Street Atlas USA® 2013.
 www.delorme.com



MN (7.7° W)



Data Zoom 10-2

SECTION 1

Friday Route

2024 Sno*Drift Rally, Friday

Competition Itinerary

55 cars

START Leg 1 Friday, February 9, 2024

TC	LOCATION	SS DIST	TRANSIT DIST	TOTAL DIST	LATENESS TIME	TRANSIT TIME	FIRST CAR DUE
0	MTC 1						18:00
	Distance to next refuel	(17.84)	(25.66)	(43.50)			
1	Transit to SS 1		5.91			0:14	18:14
SS 1	Shoreline - Orchard	5.37			0:09		18:17
2	Transit to SS 2		6.04	11.41		0:15	18:41
SS 2	Soden - Blue Lake	8.19			0:13		18:44
3	Transit to SS 3		7.30	15.49		0:16	19:13
SS 3	Quinnan - Sage Creek	4.28			0:07		19:16
	Transit to RGC		6.41	10.69		0:15	19:38
3A	RGC In In						19:38
3B	RGC In Out					0:15	19:53
3C	Service					0:30	20:23
RZ 1	Refuel (time is included on next transit)						
	Distance to next refuel	(17.84)	(24.28)	(42.12)			
4	Transit to SS 4		4.72			0:20	20:43
SS 4	Shoreline - Orchard	5.37			0:09		20:46
5	Transit to SS 5		6.04	11.41		0:15	21:10
SS 5	Soden - Blue Lake	8.19			0:13		21:13
6	Transit to SS 6		7.30	15.49		0:16	21:42
SS 6	Quinnan - Sage Creek	4.28			0:07		21:45
	Transit to MTC		6.22	10.50		0:15	22:07
6A	MTC IN						22:07

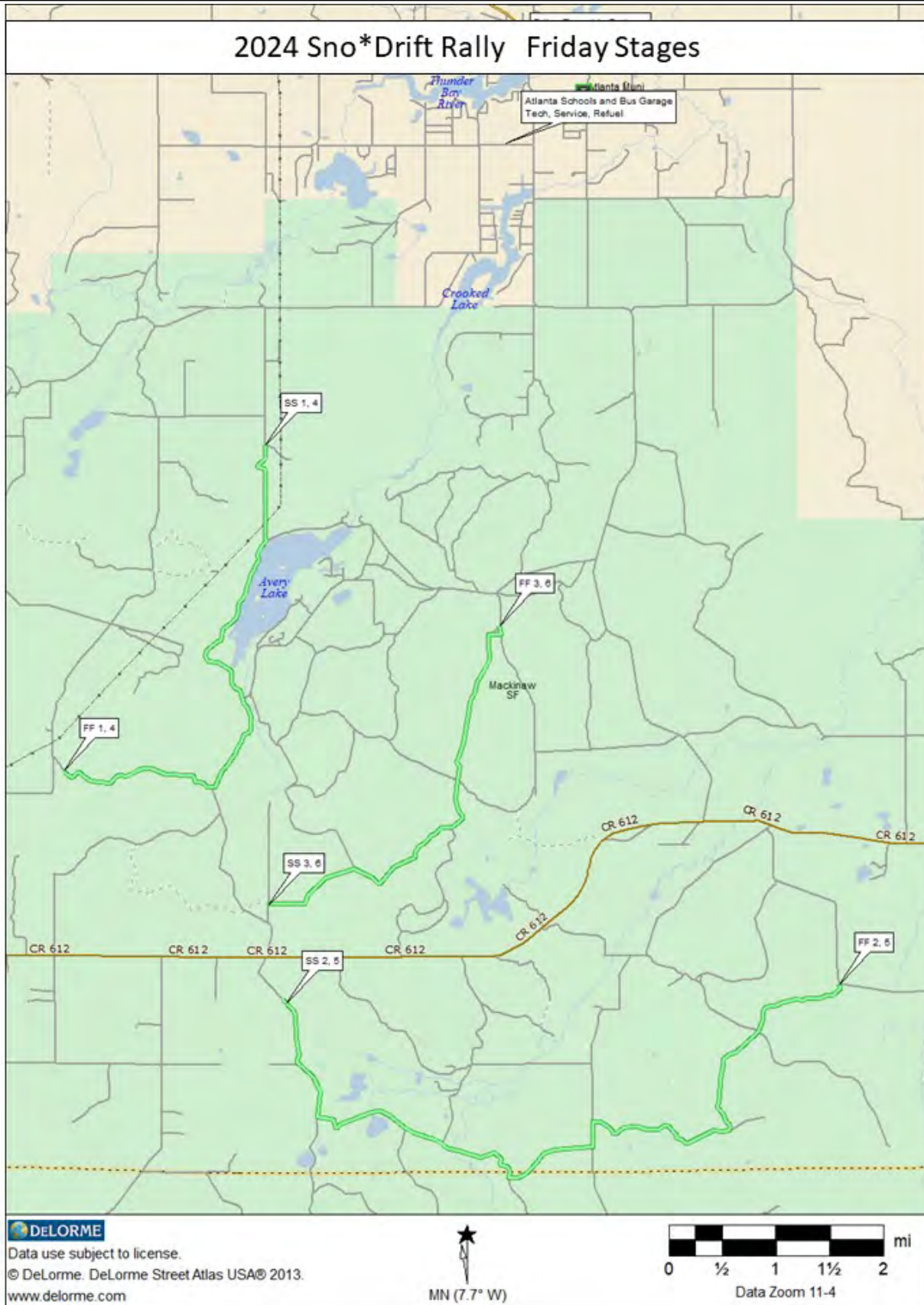
Section 1

Section 2

Leg 1 Totals	35.68	49.94	85.62
---------------------	--------------	--------------	--------------

2024 Sno*Drift Rally, Friday

Route Book, Competitor Edition Area Map: Friday Stages


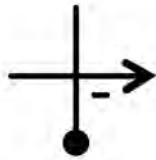
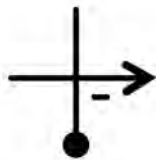
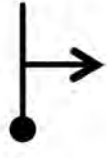
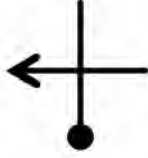

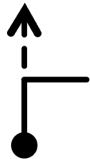



2024 Sno*Drift Rally, Friday

Transit to SS 1

Distance: 5.91 miles

Transit Time: 14 minutes

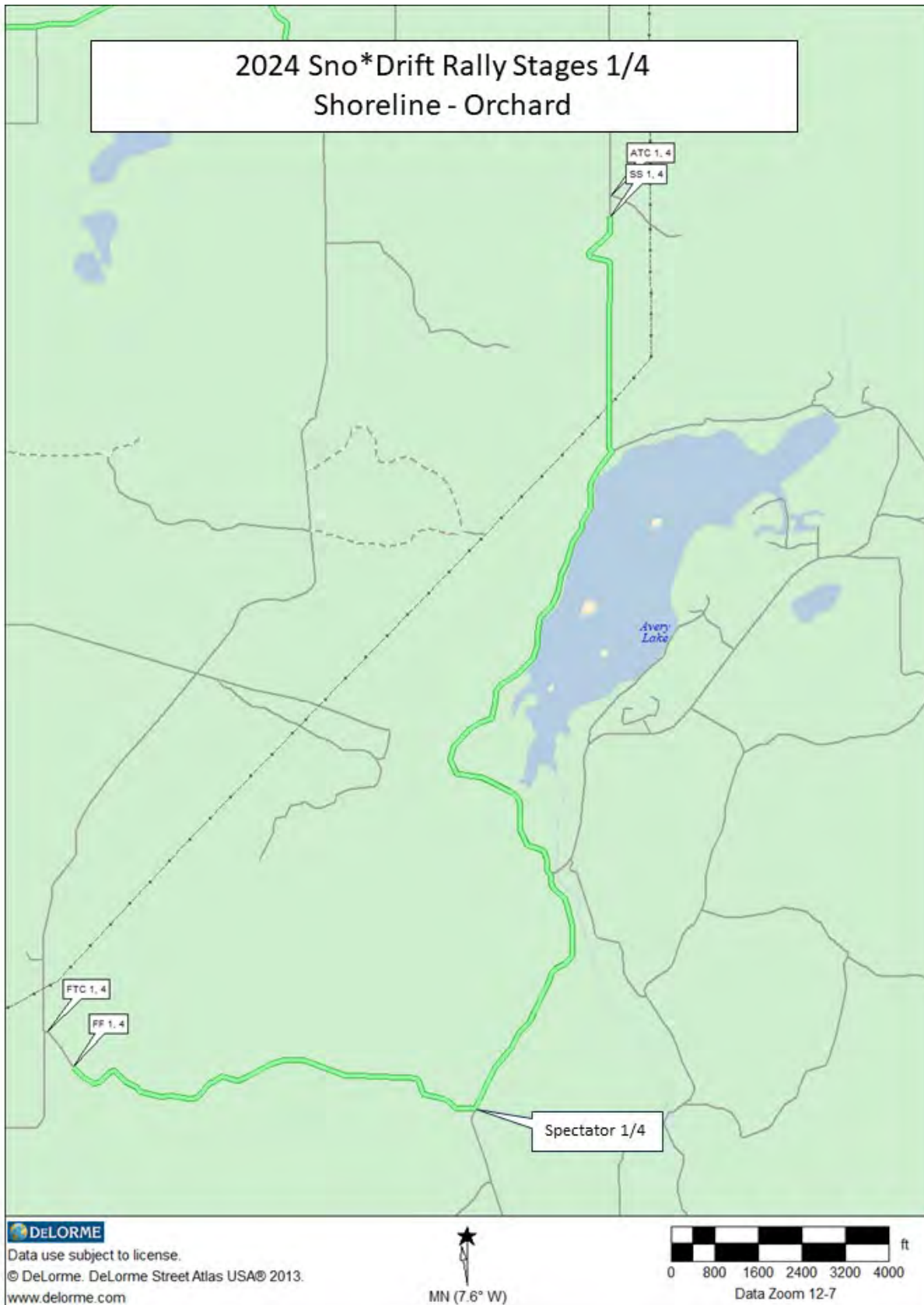
INST	MILEAGE	INTERVAL	TULIP	COMMENT	DECR
1	0.00	0.00		MTC OUT	5.91
		45		45.00413 -84.14629	
2	0.01	0.01		M-32 East	5.90
		30		45.00423 -84.14633	
3	0.13	0.12		Co Rd 487 South	5.78
		45		45.00424 -84.14365	
4	0.91	0.78		Co Rd 489 West	5.00
		35		44.99292 -84.14295	
5	1.41	0.50		to follow Co Rd 489	4.50
		55		44.99294 -84.15318	
6	4.70	3.29		Fritz Rd Ahead	1.21
		55		44.97117 -84.19375	
7	5.70	1.00		Yield Shoreline Rd	0.21
		55		44.95665 -84.19375	
8	5.91	0.21		ATC	0.00
		55		44.95367 -84.19369	
		0.00			

2024 Sno*Drift Rally, Friday

Shoreline - Orchard
Distance: 5.37 miles

Lateness Time: 9 minutes









FCO: 18:19



2024 Sno*Drift Rally, Friday

Shoreline - Orchard
 Distance: 5.37 miles







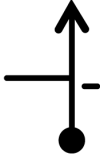

Lateness Time: 9 minutes

INST	MILEAGE	INTERVAL	TULIP	COMMENT	DECR
		0.00		ATC <small>44.95367 -84.19369</small>	
1	0.00	0.07		SS Zero Odo <small>44.95272 -84.19369</small>	5.37
2	0.09	0.09		after crest	5.28
3	0.32	0.23			5.05
4	0.50	0.18		Yump	4.87
5	0.54	0.04		Yump	4.83
6	0.64	0.10		Yump	4.73
7	0.83	0.19		Power lines <small>44.9421 -84.19374</small>	4.54
		0.01		<small>4205</small>	

2024 Sno*Drift Rally, Friday

Shoreline - Orchard
Distance: 5.37 miles






Lateness Time: 9 minutes

INST	MILEAGE	INTERVAL	TULIP	COMMENT	DECR
8	0.84	0.01		VC Start	4.53
				44.94203 -84.19369	
9	0.90	0.06		VC End	4.47
				44.94086 -84.19369	
10	0.95	0.05		Begin downhill to next instruction	4.42
11	0.99	0.04		Downhill Rough	4.38
				44.9398 -84.19366	
12	2.06	1.07		Downhill over crest Narrow	3.31
13	2.56	0.50			2.81
14	2.87	0.31		Avery Lake Rd Ignore Stop	2.50
				44.91848 -84.19798	
15	3.81	0.94		Orchard Rd Spectators Radio	1.56
				44.90674 -84.20331	
		0.19			

2024 Sno*Drift Rally, Friday

Shoreline - Orchard
 Distance: 5.37 miles

Lateness Time: 9 minutes


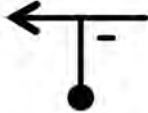
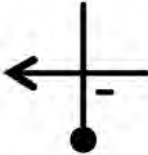



INST	MILEAGE	INTERVAL	TULIP	COMMENT	DECR
16	4.00	0.19			1.37
17	4.72	0.72		After crest	0.65
18	4.88	0.16		Downhill from crest to turn	0.49
19	5.37	0.49		Finish	0.00
				44.90856 -84.23122	
20	5.53	0.16		FTC	
				44.91042 -84.23344	
		0.00			

2024 Sno*Drift Rally, Friday

Transit to SS 2

Distance: 6.04 miles

Transit Time: 15 minutes

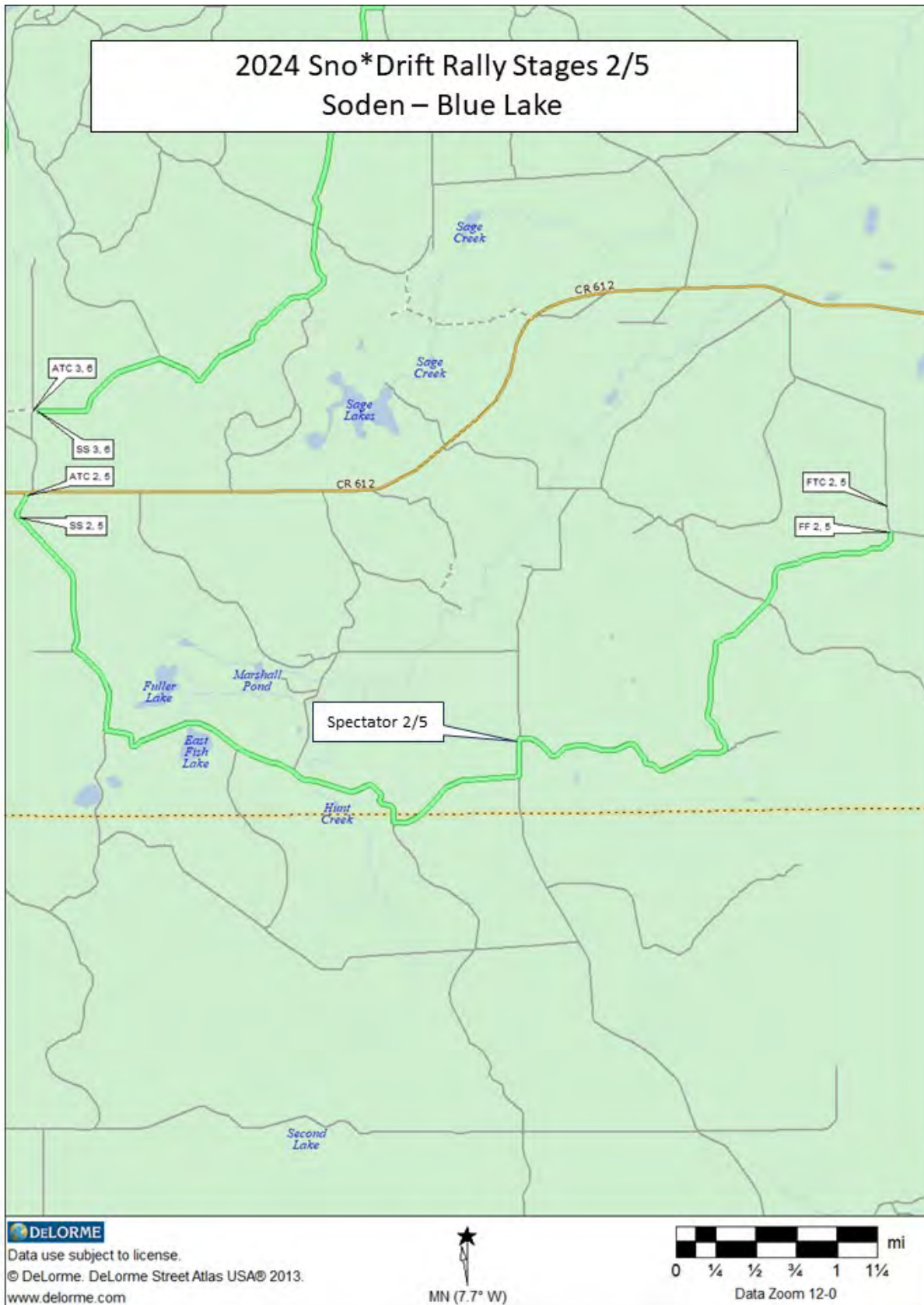
INST	MILEAGE	INTERVAL	TULIP	COMMENT	DECR
21	5.53	0.00		FTC	6.04
		55		44.91042 -84.23344	
22	5.56	0.03		Co Rd 489	6.01
		55		44.91075 -84.23399	
23	8.26	2.70		Co Rd 612 East	3.31
		55		44.88412 -84.25214	
24	9.17	0.91		Ann Arbor Rd	2.40
		55		44.88399 -84.23375	
25	11.16	1.99		Soden Rd Speed limit 45	0.41
		45		44.88373 -84.19377	
26	11.57	0.41		ATC	0.00
		45		44.87897 -84.19156	
		0.00			

2024 Sno*Drift Rally, Friday

Soden - Blue Lake
Distance: 8.19 miles

Lateness Time: 13 minutes






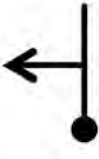


FCO: 18:47



2024 Sno*Drift Rally, Friday

Soden - Blue Lake
Distance: 8.19 miles

Lateness Time: 13 minutes







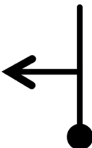

INST	MILEAGE	INTERVAL	TULIP	COMMENT	DECR
		0.00		ATC <small>44.87897 -84.19156</small>	
1	0.00	0.07		SS Zero Odo <small>44.87825 -84.19061</small>	8.19
2	0.51	0.51		after crest <small>44.8715 -84.18757</small>	7.68
3	0.65	0.14			7.54
4	1.06	0.41		Yump	7.13
5	1.24	0.18		East Fish Lake Rd <small>44.86226 -84.18387</small>	6.95
6	1.40	0.16		narrow culvert after crest	6.79
7	1.86	0.46		after crest	6.33
		0.02			

2024 Sno*Drift Rally, Friday

Soden - Blue Lake

Distance: 8.19 miles

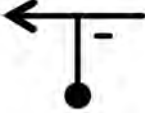
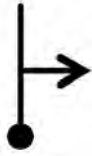
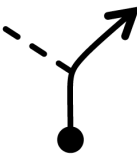
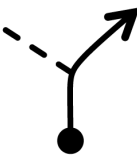




Lateness Time: 13 minutes

INST	MILEAGE	INTERVAL	TULIP	COMMENT	DECR
8	1.88	0.02		Culvert	6.31
9	2.22	0.34		Boiling Springs Rd	5.97
10	2.43	0.21		Slight left after crest	5.76
11	2.55	0.12		Slight Right after crest	5.64
12	2.60	0.05		Halberg Rd	5.59
13	2.73	0.13		Culvert	5.46
14	3.46	0.73		Mt Tom Rd Ahead	4.73
15	4.13	0.67		Yump	4.06
		0.20			

2024 Sno*Drift Rally, Friday

Soden - Blue Lake
Distance: 8.19 miles



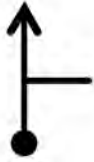

Lateness Time: 13 minutes

INST	MILEAGE	INTERVAL	TULIP	COMMENT	DECR
16	4.33	0.20		Hunt Creek Rd Ignore Stop	3.86
				2350 44.85829 -84.1318	
17	4.58	0.25		Eberly Road Spectators Radio	3.61
				2830 44.86169 -84.13167	
18	5.36	0.78			2.83
19	5.46	0.10		over crest downhill	2.73
20	5.67	0.21			2.52
				2353 44.85899 -84.11296	
21	6.05	0.38			2.14
				2355 44.8605 -84.1057	
22	6.31	0.26			1.88
23	6.76	0.45		downhill	1.43
		0.42			

2024 Sno*Drift Rally, Friday

Soden - Blue Lake
 Distance: 8.19 miles

Lateness Time: 13 minutes



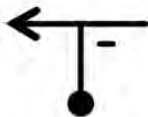

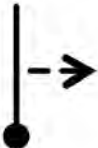
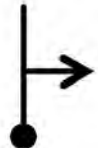

INST	MILEAGE	INTERVAL	TULIP	COMMENT	DECR
24	7.18	0.42		2360 44.87377 -84.1003	1.01
25	8.19	1.01		Finish 44.88025 -84.08494	0.00
26	8.20	0.01		2370 Greasy Creek Rd 44.88024 -84.08493	
27	8.51	0.31		FTC 44.88465 -84.08517	
		0.00			

2024 Sno*Drift Rally, Friday

Transit to SS 3

Distance: 7.30 miles

Transit Time: 16 minutes

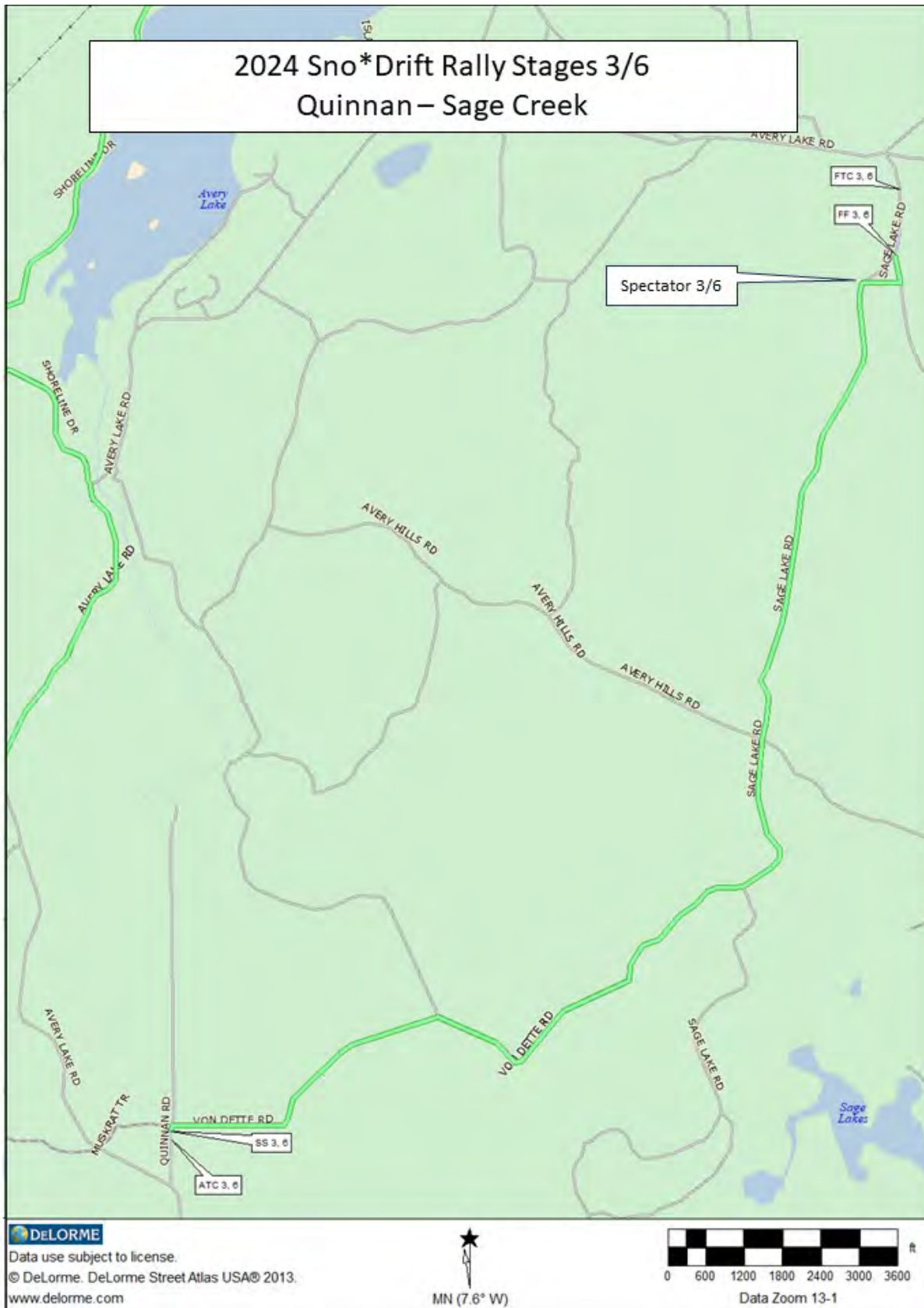
INST	MILEAGE	INTERVAL	TULIP	COMMENT	DECR
28	8.51	0.00		FTC	7.30
		55		44.88465 -84.08517 2810	
29	10.08	1.57		Hunt Creek Rd	5.73
		55		44.90105 -84.09866 2080	
30	10.12	0.04		Co Rd 612 West	5.69
		55		44.9016 -84.09809 2070	
31	10.75	0.63		Co Rd 487	5.06
		55		44.90196 -84.11076 2030	
32	15.39	4.64		Avery Lake Rd Speed limit 45	0.42
		45		44.88373 -84.19377 4250	
33	15.71	0.32		Quinnan Rd	0.10
		45		44.88844 -84.19312	
34	15.81	0.10		ATC	0.00
		45		44.88972 -84.19297	
		0.00			

2024 Sno*Drift Rally, Friday

Quinnan - Sage Creek
Distance: 4.28 miles

Lateness Time: 7 minutes



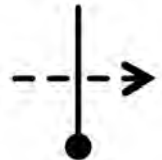
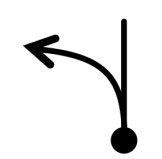




FCO: 00:00



2024 Sno*Drift Rally, Friday

Quinnan - Sage Creek
 Distance: 4.28 miles



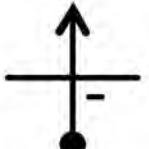



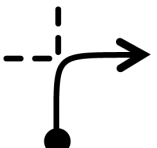

Lateness Time: 7 minutes

INST	MILEAGE	INTERVAL	TULIP	COMMENT	DECR
		0.00		ATC 44.88972 -84.19297	
1	0.00	0.04		SS Zero Odo 44.89033 -84.19294	4.28
2	0.04	0.04		Von Dette Rd 44.89103 -84.19298	4.24
3	0.37	0.33		4300 44.89103 -84.18623	3.91
4	0.97	0.60			3.31
5	1.23	0.26		long, tightens	3.05
6	1.83	0.60		After Crest	2.45
7	1.92	0.09		After Crest	2.36
		0.23			

2024 Sno*Drift Rally, Friday

Quinnan - Sage Creek
Distance: 4.28 miles




Lateness Time: 7 minutes

INST	MILEAGE	INTERVAL	TULIP	COMMENT	DECR
8	2.15	0.23		After Crest Ignore Stop Sage Lake Rd	4400 -84.15841
9	2.24	0.09		After Crest	
10	2.64	0.40		Ignore stop	4410 -84.1573
11	2.84	0.20			
12	3.29	0.45			
13	3.49	0.20			
14	4.10	0.61		Spectators Radio	4430 -84.15117
15	4.20	0.10			4430 -84.14902
		0.08			

2024 Sno*Drift Rally, Friday

Quinnan - Sage Creek
 Distance: 4.28 miles

Lateness Time: 7 minutes


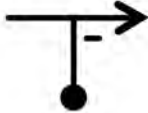
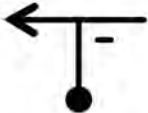



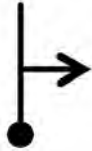

INST	MILEAGE	INTERVAL	TULIP	COMMENT	DECR
16	4.28	0.08		Finish <small>44.92842 -84.14936</small>	0.00
17	4.29	0.01		<small>44.9285 -84.14926</small> 4430	
18	4.47	0.18		FTC <small>44.93106 -84.14914</small>	
		0.00			

2024 Sno*Drift Rally, Friday

Transit to RGC

Distance: 6.41 miles

Transit Time: 15 minutes


INST	MILEAGE	INTERVAL	TULIP	COMMENT	DECR
19	4.47	0.00		FTC	6.41
		35		44.93106 -84.14914 4450	
20	4.60	0.13		Avery Lake Rd	6.28
		45		44.93275 -84.14997 4530	
21	5.61	1.01		Co Rd 487	5.27
		55		44.9372 -84.13093	
22	8.02	2.41		McMurphy Rd	2.86
		55			
23	8.92	0.90		Morning Star Lake Rd	1.96
		55			
24	10.39	1.47		Cr Rd 489 West	0.49
		45		44.99292 -84.14295 4580	
25	10.81	0.42		Atlanta High School Bus Garage Entrance	0.07
		45			
26	10.84	0.03		Do not block entrance to Service Area D	0.04
		45			
		0.04			

2024 Sno*Drift Rally, Friday

Transit to RGC

Distance: 6.41 miles




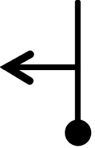

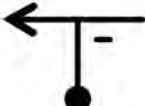
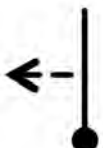

Transit Time: 15 minutes

INST	MILEAGE	INTERVAL	TULIP	COMMENT	DECR
27	10.88	45 0.04		RGC In Zero Odo	0.00
		45 0.00		44.99381 -84.15147	

2024 Sno*Drift Rally, Friday

Transit to Service Out
Distance: 0.43 miles

Transit Time: 2 minutes

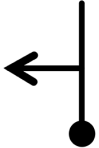

INST	MILEAGE	INTERVAL	TULIP	COMMENT	DECR
1	0.00	0.00		RGC In Zero Odo	0.43
		45		44.99381 -84.15147	
2	0.02	0.02		U-turn at back of lot. Line up as directed.	0.41
		45			
3	0.07	0.05		RGC Out/Service In	0.36
		45		44.99342 -84.15167	
4	0.08	0.01		Left into Service Area D	0.34
		45			
5				Straight for Service Areas A, B, C and to exit Service Area D	
				10030	
6	0.10	0.01		Co Rd 489 East	0.33
		45		44.99294 -84.15162	
7	0.27	0.17		High School East Entrance	0.16
		15			
8	0.33	0.06		Straight ahead to Service Areas A, B and C	0.10
		15			
		0.00			

2024 Sno*Drift Rally, Friday

Transit to Service Out

Distance: 0.43 miles

Transit Time: 2 minutes




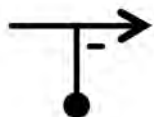


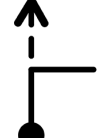

INST	MILEAGE	INTERVAL	TULIP	COMMENT	DECR
9	0.33	0.00		Left to exit service	0.09
10	0.43	0.09		ATC Service Out Zero Odo	0.00
		0.00		44.99367 -84.15014	

2024 Sno*Drift Rally, Friday

Transit to SS 4

Distance: 4.72 miles

Transit Time: 20 minutes

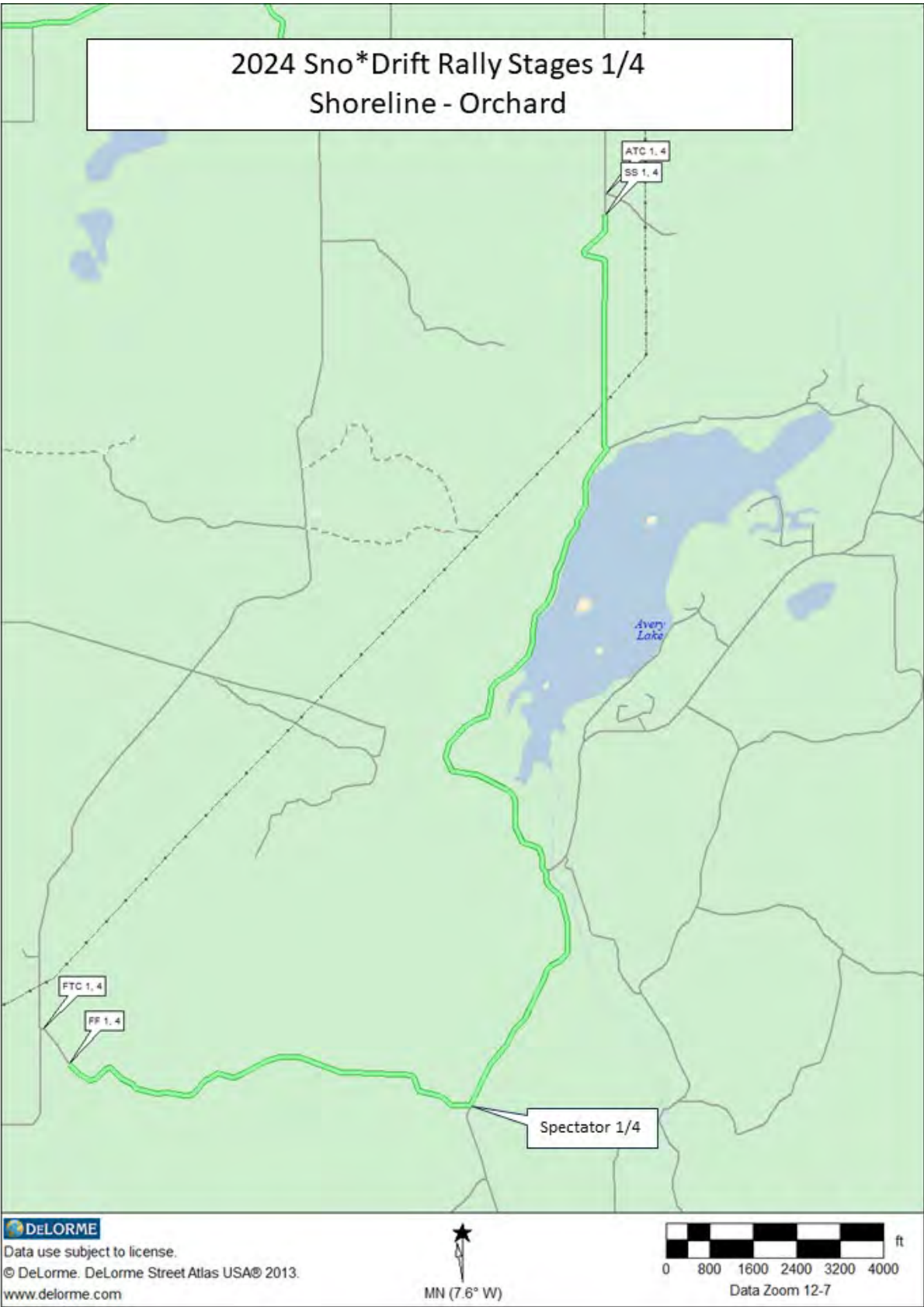
INST	MILEAGE	INTERVAL	TULIP	COMMENT	DECR
1	0.00	0.00		ATC Service Out Zero Odo	4.72
		15		44.99367 -84.15014	
2	0.01	0.01		Begin Refueling Zone	4.71
		15			
3	0.05	0.04		End Refueling Zone	4.67
		15			
4	0.06	0.01		Co Rd 489 West	4.66
		45		10020 44.99295 -84.15024	
5	0.22	0.16		to follow Co Rd 489	4.50
		55		4180 44.99294 -84.15318	
6	3.51	3.29		Fritz Rd Ahead	1.21
		55		4150 44.97117 -84.19375	
7	4.51	1.00		Yield Shoreline Rd	0.21
		55		4130 44.95665 -84.19375	
8	4.72	0.21		ATC	0.00
		55		44.95367 -84.19369	
		0.00			

2024 Sno*Drift Rally, Friday

Shoreline - Orchard
Distance: 5.37 miles

Lateness Time: 9 minutes








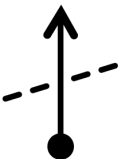
FCO: 20:06



2024 Sno*Drift Rally, Friday

Shoreline - Orchard
Distance: 5.37 miles







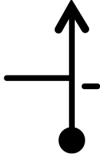

Lateness Time: 9 minutes

INST	MILEAGE	INTERVAL	TULIP	COMMENT	DECR
		0.00		ATC <small>44.95367 -84.19369</small>	
1	0.00	0.07		SS Zero Odo <small>44.95272 -84.19369</small>	5.37
2	0.09	0.09		after crest	5.28
3	0.32	0.23			5.05
4	0.50	0.18		Yump	4.87
5	0.54	0.04		Yump	4.83
6	0.64	0.10		Yump	4.73
7	0.83	0.19		Power lines <small>44.9421 -84.19374</small>	4.54
		0.01		<small>4205</small>	

2024 Sno*Drift Rally, Friday

Shoreline - Orchard
Distance: 5.37 miles






Lateness Time: 9 minutes

INST	MILEAGE	INTERVAL	TULIP	COMMENT	DECR
8	0.84	0.01		VC Start	4.53
				44.94203 -84.19369	
9	0.90	0.06		VC End	4.47
				44.94086 -84.19369	
10	0.95	0.05		Begin downhill to next instruction	4.42
11	0.99	0.04		Downhill Rough	4.38
				44.9398 -84.19366	
12	2.06	1.07		Downhill over crest Narrow	3.31
13	2.56	0.50			2.81
14	2.87	0.31		Avery Lake Rd Ignore Stop	2.50
				44.91848 -84.19798	
15	3.81	0.94		Orchard Rd Spectators Radio	1.56
				44.90674 -84.20331	
		0.19			

2024 Sno*Drift Rally, Friday

Shoreline - Orchard
 Distance: 5.37 miles

Lateness Time: 9 minutes


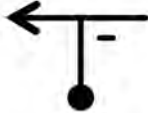
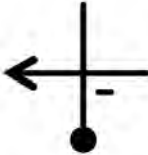



INST	MILEAGE	INTERVAL	TULIP	COMMENT	DECR
16	4.00	0.19			1.37
17	4.72	0.72		After crest	0.65
18	4.88	0.16		Downhill from crest to turn	0.49
19	5.37	0.49		Finish	0.00
				44.90856 -84.23122	
20	5.53	0.16		FTC	
				44.91042 -84.23344	
		0.00			

2024 Sno*Drift Rally, Friday

Transit to SS 5

Distance: 6.04 miles

Transit Time: 15 minutes

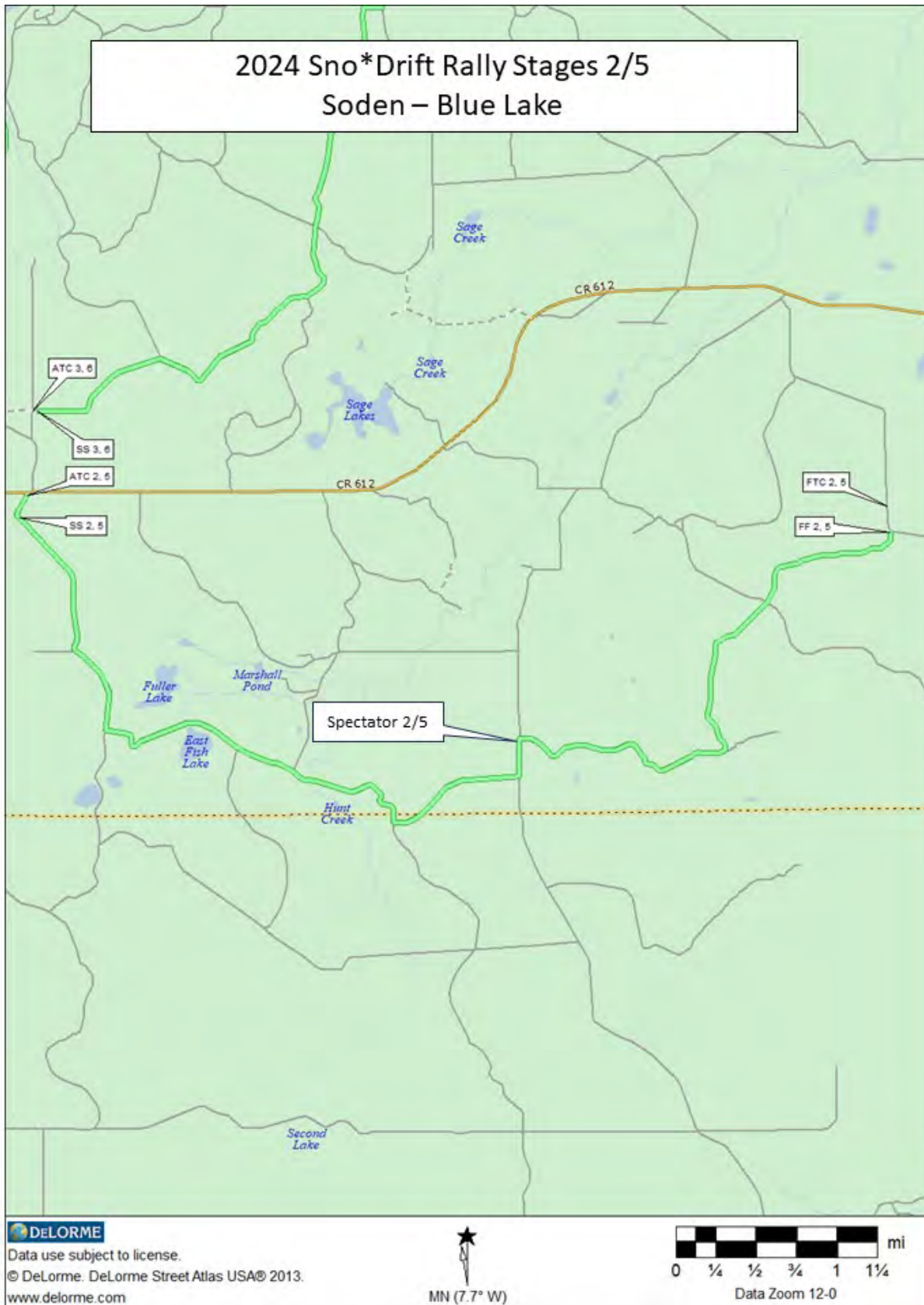
INST	MILEAGE	INTERVAL	TULIP	COMMENT	DECR
21	5.53	0.00		FTC	6.04
		55		44.91042 -84.23344	
22	5.56	0.03		Co Rd 489	6.01
		55		44.91075 -84.23399	
23	8.26	2.70		Co Rd 612 East	3.31
		55		44.88412 -84.25214	
24	9.17	0.91		Ann Arbor Rd	2.40
		55		44.88399 -84.23375	
25	11.16	1.99		Soden Rd Speed limit 45	0.41
		45		44.88373 -84.19377	
26	11.57	0.41		ATC	0.00
		45		44.87897 -84.19156	
		0.00			

2024 Sno*Drift Rally, Friday

Soden - Blue Lake
Distance: 8.19 miles

Lateness Time: 13 minutes






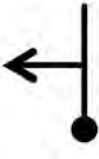


FCO: 20:34



2024 Sno*Drift Rally, Friday

Soden - Blue Lake
Distance: 8.19 miles

Lateness Time: 13 minutes







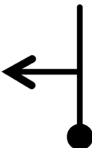

INST	MILEAGE	INTERVAL	TULIP	COMMENT	DECR
		0.00		ATC <small>44.87897 -84.19156</small>	
1	0.00	0.07		SS Zero Odo <small>44.87825 -84.19061</small>	8.19
2	0.51	0.51		after crest <small>44.8715 -84.18757</small>	7.68
3	0.65	0.14			7.54
4	1.06	0.41		Yump	7.13
5	1.24	0.18		East Fish Lake Rd <small>44.86226 -84.18387</small>	6.95
6	1.40	0.16		narrow culvert after crest	6.79
7	1.86	0.46		after crest	6.33
		0.02			

2024 Sno*Drift Rally, Friday

Soden - Blue Lake

Distance: 8.19 miles

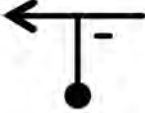
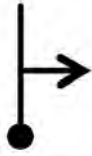
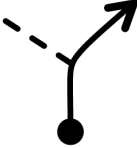
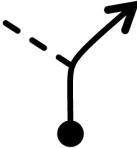


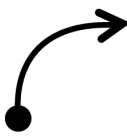

Lateness Time: 13 minutes

INST	MILEAGE	INTERVAL	TULIP	COMMENT	DECR
8	1.88	0.02		Culvert	6.31
9	2.22	0.34		2320 Boiling Springs Rd 44.86087 -84.16724	5.97
10	2.43	0.21		Slight left after crest	5.76
11	2.55	0.12		Slight Right after crest	5.64
12	2.60	0.05		2330 Halberg Rd 44.85872 -84.16012	5.59
13	2.73	0.13		Culvert	5.46
14	3.46	0.73		2340 Mt Tom Rd Ahead 44.8541 -84.14755	4.73
15	4.13	0.67		Yump	4.06
		0.20			

2024 Sno*Drift Rally, Friday

Soden - Blue Lake
Distance: 8.19 miles



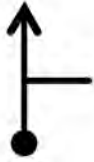

Lateness Time: 13 minutes

INST	MILEAGE	INTERVAL	TULIP	COMMENT	DECR
16	4.33	0.20		Hunt Creek Rd Ignore Stop	3.86
				2350 44.85829 -84.1318	
17	4.58	0.25		Eberly Road Spectators Radio	3.61
				2830 44.86169 -84.13167	
18	5.36	0.78			2.83
19	5.46	0.10		over crest downhill	2.73
20	5.67	0.21			2.52
				2353 44.85899 -84.11296	
21	6.05	0.38			2.14
				2355 44.8605 -84.1057	
22	6.31	0.26			1.88
23	6.76	0.45		downhill	1.43
		0.42			

2024 Sno*Drift Rally, Friday

Soden - Blue Lake
Distance: 8.19 miles

Lateness Time: 13 minutes



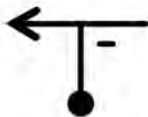

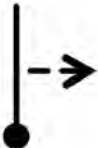
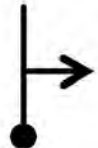

INST	MILEAGE	INTERVAL	TULIP	COMMENT	DECR
24	7.18	0.42		2360 44.87377 -84.1003	1.01
25	8.19	1.01		Finish 44.88025 -84.08494	0.00
26	8.20	0.01		2370 Greasy Creek Rd 44.88024 -84.08493	
27	8.51	0.31		FTC 44.88465 -84.08517	
		0.00			

2024 Sno*Drift Rally, Friday

Transit to SS 6

Distance: 7.30 miles

Transit Time: 16 minutes

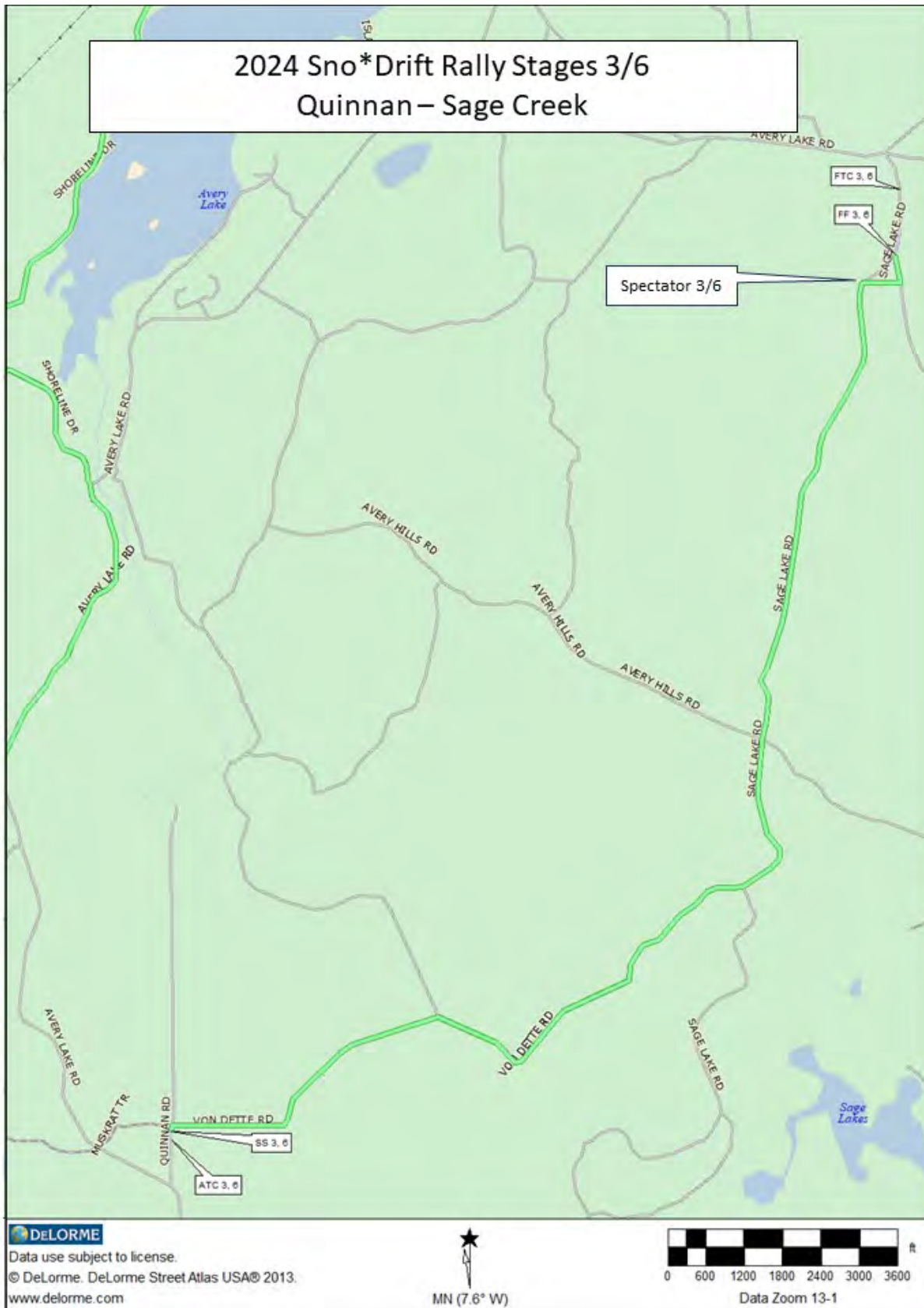
INST	MILEAGE	INTERVAL	TULIP	COMMENT	DECR
28	8.51	0.00		FTC	7.30
		55		44.88465 -84.08517 2810	
29	10.08	1.57		Hunt Creek Rd	5.73
		55		44.90105 -84.09866 2080	
30	10.12	0.04		Co Rd 612 West	5.69
		55		44.9016 -84.09809 2070	
31	10.75	0.63		Co Rd 487	5.06
		55		44.90196 -84.11076 2030	
32	15.39	4.64		Avery Lake Rd Speed limit 45	0.42
		45		44.88373 -84.19377 4250	
33	15.71	0.32		Quinnan Rd	0.10
		45		44.88844 -84.19312	
34	15.81	0.10		ATC	0.00
		45		44.88972 -84.19297	
		0.00			

2024 Sno*Drift Rally, Friday

Quinnan - Sage Creek
Distance: 4.28 miles

Lateness Time: 7 minutes



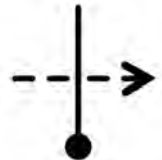
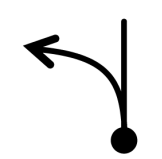




FCO: 00:00



2024 Sno*Drift Rally, Friday

Quinnan - Sage Creek
 Distance: 4.28 miles



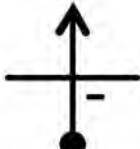
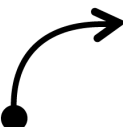


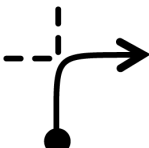

Lateness Time: 7 minutes

INST	MILEAGE	INTERVAL	TULIP	COMMENT	DECR
		0.00		ATC 44.88972 -84.19297	
1	0.00	0.04		SS Zero Odo 44.89033 -84.19294	4.28
2	0.04	0.04		Von Dette Rd 44.89103 -84.19298	4.24
3	0.37	0.33		4300 44.89103 -84.18623	3.91
4	0.97	0.60			3.31
5	1.23	0.26		long, tightens	3.05
6	1.83	0.60		After Crest	2.45
7	1.92	0.09		After Crest	2.36
		0.23			

2024 Sno*Drift Rally, Friday

Quinnan - Sage Creek
Distance: 4.28 miles




Lateness Time: 7 minutes

INST	MILEAGE	INTERVAL	TULIP	COMMENT	DECR
8	2.15	0.23		After Crest Ignore Stop Sage Lake Rd	4400 -84.15841
9	2.24	0.09		After Crest	
10	2.64	0.40		Ignore stop	4410 -84.1573
11	2.84	0.20			
12	3.29	0.45			
13	3.49	0.20			
14	4.10	0.61		Spectators Radio	4430 -84.15117
15	4.20	0.10			4430 -84.14902
		0.08			

2024 Sno*Drift Rally, Friday

Quinnan - Sage Creek
 Distance: 4.28 miles

Lateness Time: 7 minutes


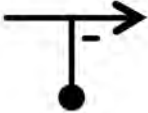
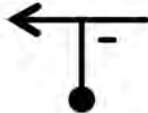



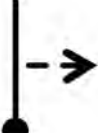

INST	MILEAGE	INTERVAL	TULIP	COMMENT	DECR
16	4.28	0.08		Finish <small>44.92842 -84.14936</small>	0.00
17	4.29	0.01		<small>44.9285 -84.14926</small> 4430	
18	4.47	0.18		FTC <small>44.93106 -84.14914</small>	
		0.00			

2024 Sno*Drift Rally, Friday

Transit to MTC

Distance: 6.22 miles

Transit Time: 15 minutes

INST	MILEAGE	INTERVAL	TULIP	COMMENT	DECR
19	4.47	0.00		FTC	6.22
		35		44.93106 -84.14914 4450	
20	4.60	0.13		Avery Lake Rd	6.09
		45		44.93275 -84.14997 4530	
21	5.61	1.01		Co Rd 487	5.08
		55		44.9372 -84.13093	
22	8.02	2.41		McMurphy Rd	2.67
		55			
23	8.92	0.90		Morning Star Lake Rd	1.77
		55			
24	10.39	1.47		Cr Rd 489 West	0.30
		45		44.99292 -84.14295 4580	
25	10.64	0.25		Atlanta High School East Entrance	0.05
		45			
26	10.69	0.05		MTC In	0.00
		45		44.99344 -84.14797	
		0.00			

SECTION 2

Saturday Route

2024 Sno*Drift Rally, Saturday

National Competition Itinerary

55 cars

START Leg 2 Saturday, February 10, 2024

TC	LOCATION	SS DIST	TRANSIT DIST	TOTAL DIST	LATENESS TIME	TRANSIT TIME	FIRST CAR DUE
6B	MTC Out						12:00
	Distance to next refuel	(18.22)	(26.31)	(44.53)			
7	Transit to Hunters		6.71			0:16	12:16
SS 7	Hunters - McCormick Lake	3.73			0:08		12:19
8	Transit to SS 8		5.44	9.17		0:14	12:41
SS 8	Old State - Huff	7.85			0:15		12:44
9	Transit to SS 9		6.94	14.79		0:16	13:15
SS 9	Mills - Meaford	6.64			0:12		13:18
	Transit to RGC		7.22	13.86		0:16	13:46
9A	RGC In In						13:46
9B	RGC In Out					0:15	14:01
9C	Service					0:30	14:31
RZ 2	Refuel (time is included on next transit)						
	Distance to next refuel	(18.22)	(25.12)	(43.34)			
10	Transit to SS 10		5.52			0:19	14:50
SS 10	Hunters - McCormick Lake	3.73			0:08		14:53
11	Transit to SS 11		5.44	9.17		0:14	15:15
SS 11	Old State - Huff	7.85			0:15		15:18
12	Transit to SS 12		6.94	14.79		0:16	15:49
SS 12	Mills - Meaford	6.64			0:12		15:52
	Transit to RGC		7.22	13.86		0:16	16:20
12A	RGC In						16:20
12B	RGC Out					0:15	16:35
12C	Service					0:30	17:05
RZ 3	Refuel (time is included on next transit)						
	Distance to next refuel	(17.98)	(52.81)	(70.79)			
13	Transit to SS 13		14.68			0:32	17:37
SS 13	Camp 30 - East Branch	14.32			0:25		17:40
14	Transit to SS 14		9.68	24.00		0:21	18:26
SS 14	Thunder River	3.66			0:06		18:29
	Transit to RGC		28.45	32.11		0:41	19:16
14A	RGC In In						19:16
14B	RGC In Out					0:15	19:31
14C	Service					0:30	20:01
RZ 4	Refuel (time is included on next transit)						
	Distance to next refuel	(14.32)	(27.81)	(42.13)			
15	Transit to SS 15		14.68			0:32	20:33
SS 15	Camp 30 - East Branch	14.32			0:25		20:36
	Transit to Briley Park MTC		13.13	27.45		0:22	21:23
15A	MTC In						21:23

Leg 2 Totals	68.74	132.05	200.79
---------------------	--------------	---------------	---------------

2024 Sno*Drift Rally, Saturday

Regional Competition Itinerary

55 cars

START Leg 2 Saturday, February 10, 2024

TC	LOCATION	SS DIST	TRANSIT DIST	TOTAL DIST	LATENESS TIME	TRANSIT TIME	FIRST CAR DUE
6B	MTC Out						12:00
	Distance to next refuel	(18.22)	(26.31)	(44.53)			
7	Transit to Hunters		6.71			0:16	12:16
SS 7	Hunters - McCormick Lake	3.73			0:08		12:19
8	Transit to SS 8		5.44	9.17		0:14	12:41
SS 8	Old State - Huff	7.85			0:15		12:44
9	Transit to SS 9		6.94	14.79		0:16	13:15
SS 9	Mills - Meaford	6.64			0:12		13:18
	Transit to RGC		7.22	13.86		0:16	13:46
9A	RGC In In						13:46
9B	RGC In Out					0:15	14:01
9C	Service					0:30	14:31
RZ 2	Refuel (time is included on next transit)						
	Distance to next refuel	(18.22)	(25.12)	(43.34)			
10	Transit to SS 10		5.52			0:19	14:50
SS 10	Hunters - McCormick Lake	3.73			0:08		14:53
11	Transit to SS 11		5.44	9.17		0:14	15:15
SS 11	Old State - Huff	7.85			0:15		15:18
12	Transit to SS 12		6.94	14.79		0:16	15:49
SS 12	Mills - Meaford	6.64			0:12		15:52
	Transit to RGC		7.22	13.86		0:16	16:20
12A	RGC In						16:20
12B	RGC Out					0:15	16:35
12C	Service					0:30	17:05
RZ 3	Refuel (time is included on next transit)						
	Distance to next refuel	(17.98)	(51.71)	(69.69)			
13	Transit to SS 13		14.68			0:32	17:37
SS 13	Camp 30 - East Branch	14.32			0:25		17:40
14	Transit to SS 14		9.68	24.00		0:21	18:26
SS 14	Thunder River	3.66			0:06		18:29
	Transit to Briley Park MTC		27.35	31.01		0:38	19:13
15A	MTC In						19:13

Leg 2 Totals	54.42	103.14	157.56
---------------------	--------------	---------------	---------------

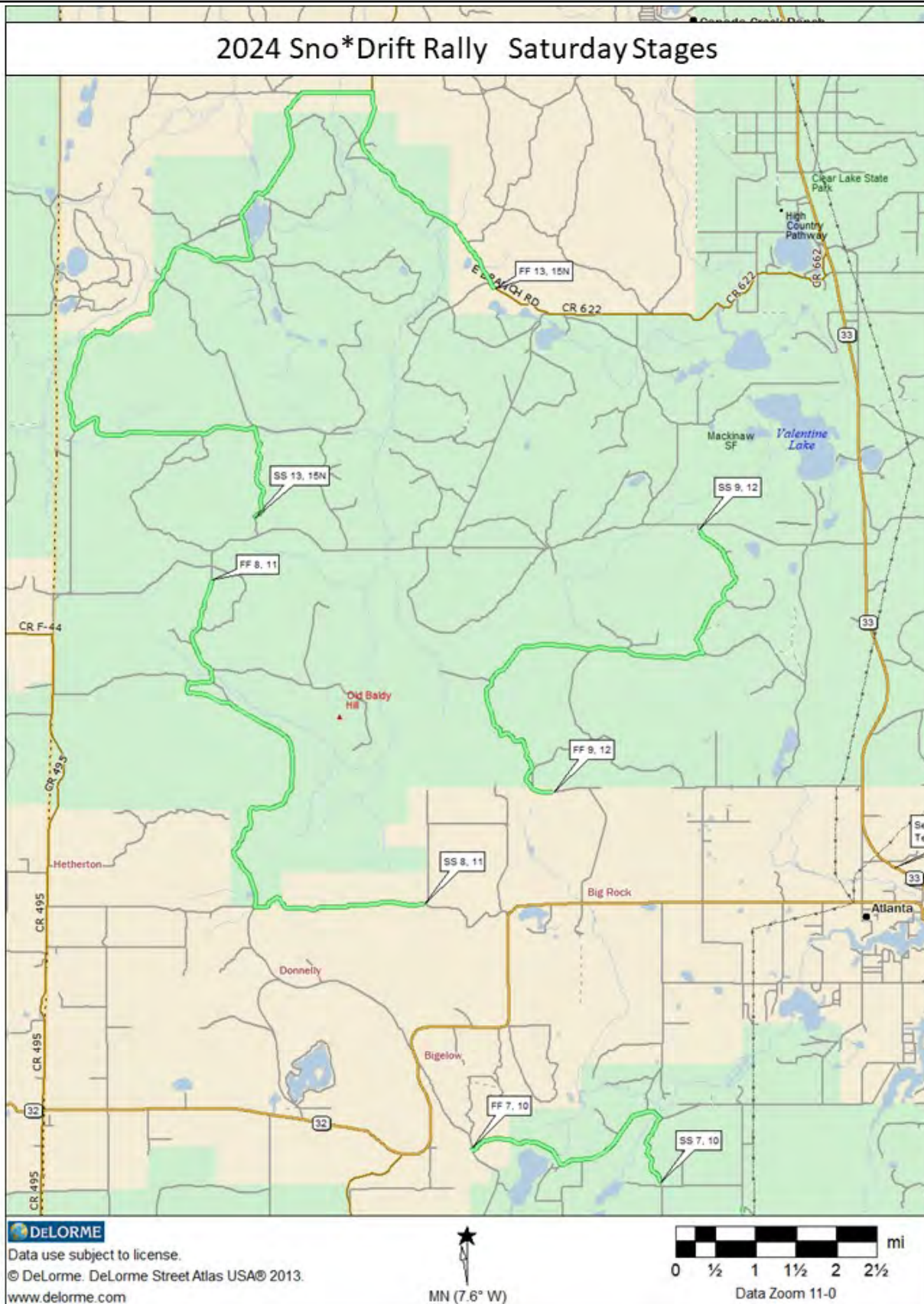
Section 3

Section 4

Section 5

2024 Sno*Drift Rally, Saturday


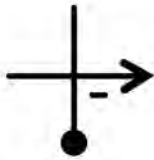
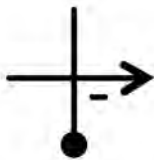
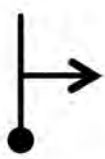
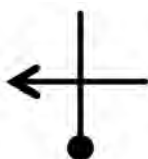
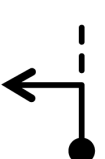

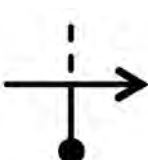
Route Book (National Route), Competitor Edition Area Map: Saturday Stages



2024 Sno*Drift Rally, Saturday

Transit to Hunters
Distance: 6.71 miles


Transit Time: 16 minutes

INST	MILEAGE	INTERVAL	TULIP	COMMENT	DECR
1	0.00	0.00		MTC OUT	6.71
		10		45.00413 -84.14629 10003	
2	0.01	0.01		M-32 East	6.70
		30		45.00423 -84.14633 10001	
3	0.13	0.12		Co Rd 487 South	6.58
		45		45.00424 -84.14365 4580	
4	0.91	0.78		Co Rd 489 West	5.80
		35		44.99292 -84.14295 4180	
5	1.41	0.50		to follow Co Rd 489	5.30
		55		44.99294 -84.15318 4150	
6	4.70	3.29		Fritz Rd Ahead	2.01
		55		44.97117 -84.19375 4130	
7	5.70	1.00		Yield Shoreline Rd ahead	1.01
		55		44.95665 -84.19375 4120	
8	6.69	0.99		Hunters Rd	0.02
		55		44.95643 -84.21407	
		0.02			

2024 Sno*Drift Rally, Saturday

Transit to Hunters
 Distance: 6.71 miles

Transit Time: 16 minutes

INST	MILEAGE	INTERVAL	TULIP	COMMENT	DECR
9	6.71	55 0.02		ATC	0.00
		55 0.00		44.95661 -84.21428	

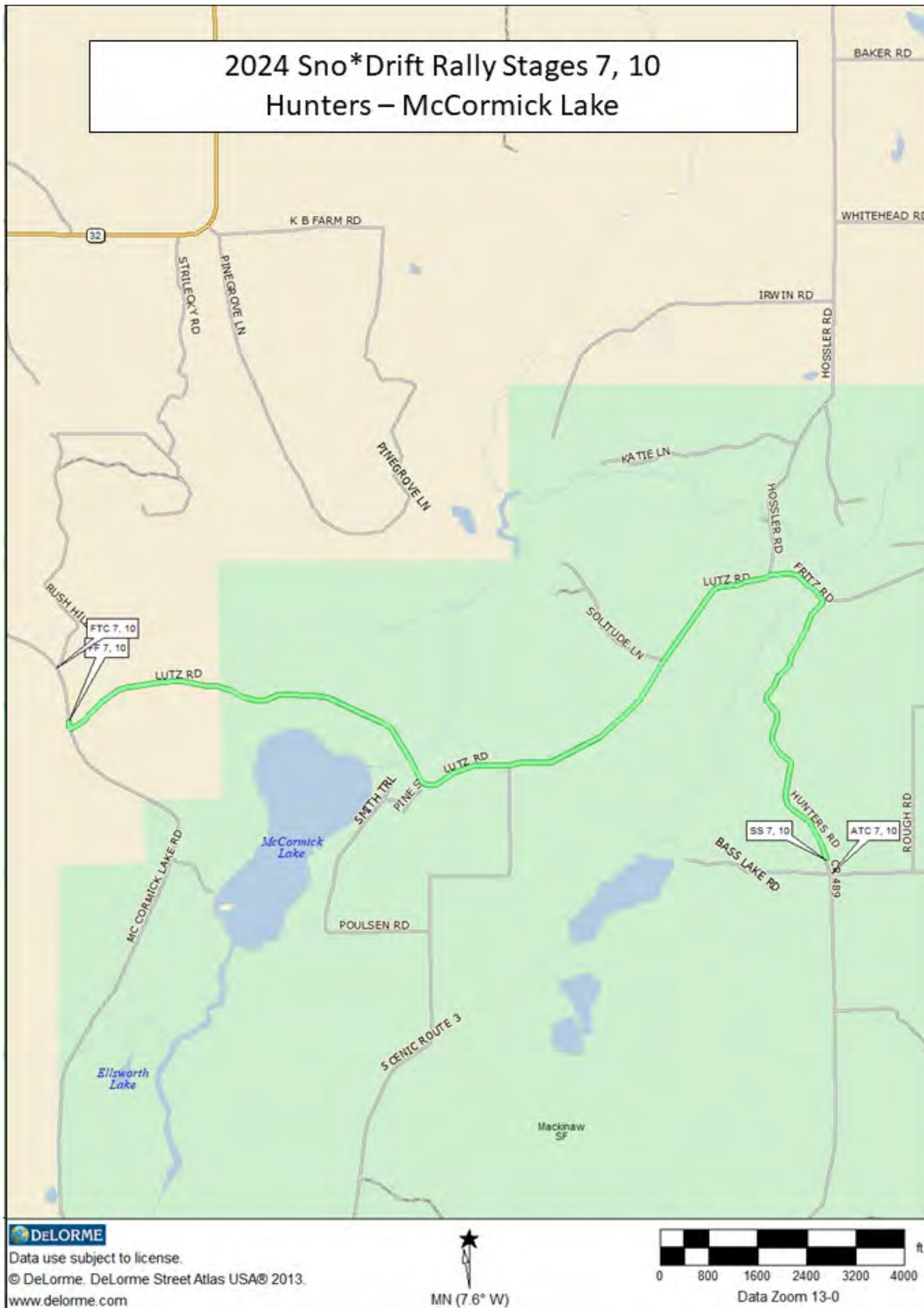
2024 Sno*Drift Rally, Saturday

SS 7 Hunters - McCormick Lake

Distance: 3.73 miles

Lateness Time: 8 minutes

FCO: 12:03



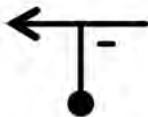

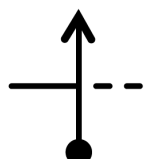





2024 Sno*Drift Rally, Saturday

SS 7 Hunters - McCormick Lake

Distance: 3.73 miles

Lateness Time: 8 minutes

INST	MILEAGE	INTERVAL	TULIP	COMMENT	DECR
		0.00		ATC 44.95661 -84.21428	
1	0.00	0.08		SS Zero Odo 44.95761 -84.21478	3.73
2	0.90	0.90		Fritz Rd Ignore Stop 44.96865 -84.21464	2.83
3	1.10	0.20		Hossler Rd Ignore Stop 44.96978 -84.21804	2.63
4	2.16	1.06		Scenic Rte 3 44.96126 -84.23454	1.57
5	2.37	0.21			1.36
6	2.44	0.07			1.29
7	3.55	1.11		over crest	0.18
		0.17			

2024 Sno*Drift Rally, Saturday

SS 7 Hunters - McCormick Lake

Distance: 3.73 miles

Lateness Time: 8 minutes



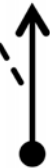




INST	MILEAGE	INTERVAL	TULIP	COMMENT	DECR
8	3.72	0.17		McCormick Lake Rd Ignore Stop 3120 44.96295 -84.26214	0.01
9	3.73	0.01		Finish 44.96331 -84.26225	0.00
10	3.89	0.16		FTC 44.96561 -84.26311	
		0.00			

2024 Sno*Drift Rally, Saturday

Transit to SS 8

Distance: 5.44 miles

Transit Time: 14 minutes

INST	MILEAGE	INTERVAL	TULIP	COMMENT	DECR
11	3.89	0.00		FTC	5.44
		55		44.96561 -84.26311	
12	5.04	1.15		M-32 East	4.29
		55		44.97837 -84.27598	
13	5.24	0.20		Camp 8 Rd	4.09
		55		44.98108 -84.27758	
14	8.03	2.79		Manier Rd	1.30
		55		45.00534 -84.25301	
15	8.13	0.10		Old State Rd	1.20
		55		45.00585 -84.25469	
18	9.16	1.03		Over big hill	0.17
		55			
19	9.33	0.17		ATC	0.00
		55		45.00667 -84.27294	
		0.00			

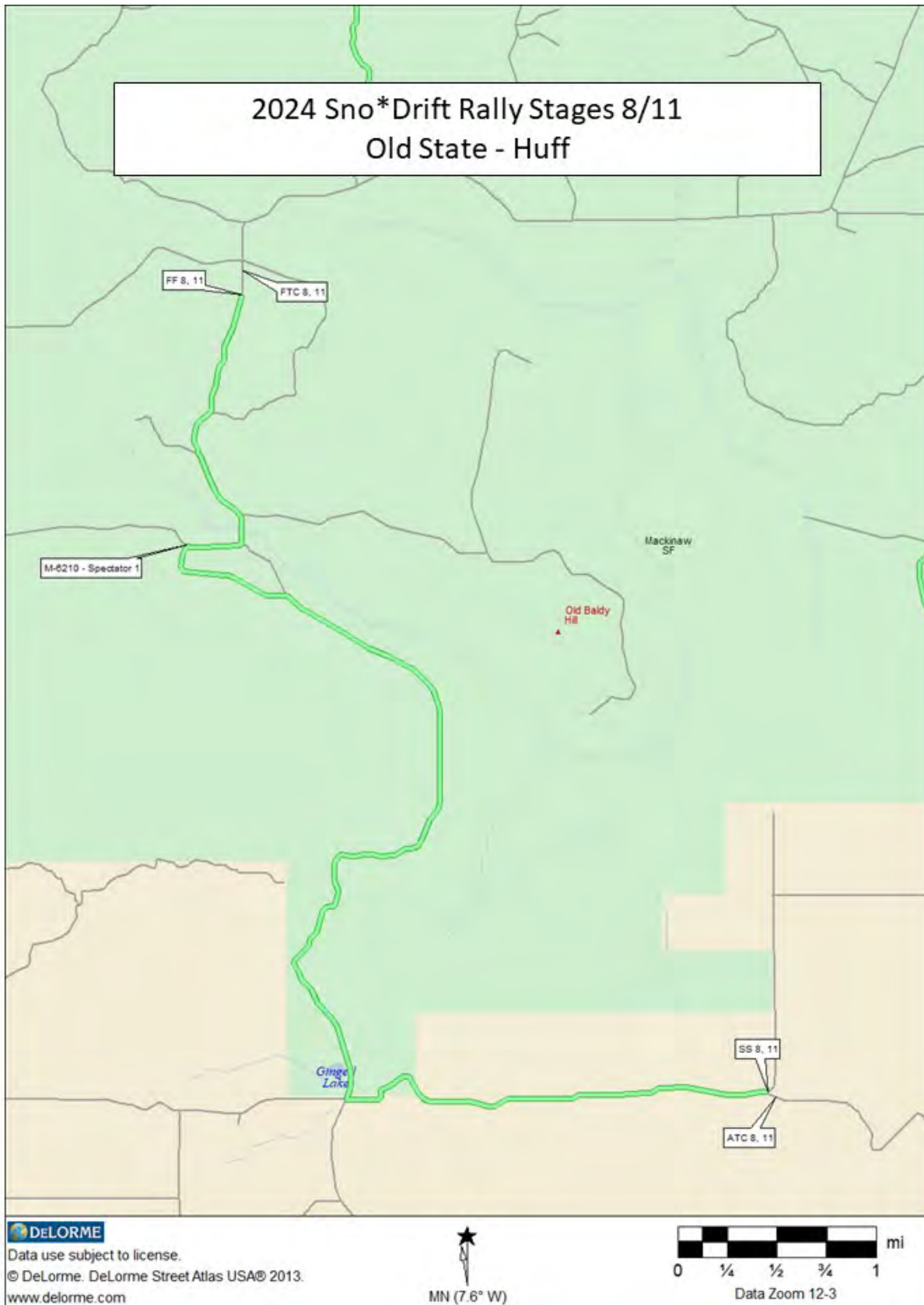
2024 Sno*Drift Rally, Saturday

SS 8 Old State - Huff

Distance: 7.85 miles

Lateness Time: 15 minutes

FCO: 12:28











2024 Sno*Drift Rally, Saturday

SS 8 Old State - Huff

Distance: 7.85 miles

Lateness Time: 15 minutes



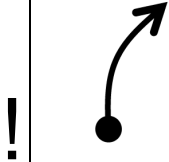

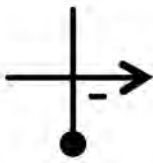
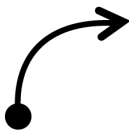


INST	MILEAGE	INTERVAL	TULIP	COMMENT	DECR
		0.00		ATC <small>45.00667 -84.27294</small>	
1	0.00	0.04		SS Zero Odo <small>45.00686 -84.27364</small>	7.85
2	0.23	0.23			7.62
3	0.45	0.22		over crest	7.40
4	0.66	0.21		yump	7.19
5	0.78	0.12			7.07
6	0.95	0.17			6.90
7	1.06	0.11		5 yumps next .3 miles	6.79
		0.14			

2024 Sno*Drift Rally, Saturday

SS 8 Old State - Huff

Distance: 7.85 miles

Lateness Time: 15 minutes

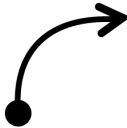






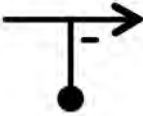
INST	MILEAGE	INTERVAL	TULIP	COMMENT	DECR
8	1.20	0.14		VC Start 25 mph	6.65
				45.00678 -84.29778	
9	1.29	0.09		VC End	6.56
				45.00672 -84.29944	
10	1.72	0.43		crest then down hill	6.13
			!		
11	2.15	0.43		downhill over crest to next instruction	5.70
			><		
12	2.21	0.06		Camp 8 Rd Ignore Stop	5.64
				45.00658 -84.31758	
13	2.94	0.73		downhill tightens	4.91
14	3.32	0.38			4.53
15	3.53	0.21		Robey Rd	4.32
				45.02269 -84.31876	
		0.07			

2024 Sno*Drift Rally, Saturday

SS 8 Old State - Huff

Distance: 7.85 miles

Lateness Time: 15 minutes







INST	MILEAGE	INTERVAL	TULIP	COMMENT	DECR
16	3.60	0.07		well pump cage on outside	4.25
17	4.02	0.42		long	3.83
18	4.26	0.24		mileage at turn	3.59
				6203	
				45.0282	-84.30805
19	4.56	0.30		VC Start 25 mph	3.29
				45.03161	-84.30819
20	4.76	0.20		VC End	3.09
				45.03456	-84.30833
				6205	
21	5.77	1.01		Terry Rd	2.08
				45.04315	-84.32362
22	6.30	0.53		tightens	1.55
23	6.45	0.15		Huff Rd Ignore Stop Spectators Radio	1.40
				6210	
				45.04685	-84.33408
		0.29			

2024 Sno*Drift Rally, Saturday

SS 8 Old State - Huff

Distance: 7.85 miles

Lateness Time: 15 minutes


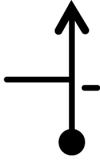






INST	MILEAGE	INTERVAL	TULIP	COMMENT	DECR
24	6.74	0.29			1.11
25	6.87	0.13		6220 Island Hill Rd 45.04898 -84.32842	0.98
26	7.51	0.64			0.34
27	7.65	0.14		over crest	0.20
28	7.85	0.20		45.06183 -84.32989 Finish	0.00
29	8.17	0.32		45.06142 -84.32996 FTC	
		0.00			

2024 Sno*Drift Rally, Saturday

Transit to SS 9

Distance: 6.94 miles

Transit Time: 16 minutes

INST	MILEAGE	INTERVAL	TULIP	COMMENT	DECR
30	8.17	0.00		FTC	6.94
		55		45.06142 -84.32996	
32	8.29	0.12		Co Rd 622	6.82
		55		45.06768 -84.3283	
33	8.47	0.18			6.64
		55			
-	9.10	0.63		Camp 30 Rd	6.01
		55		45.07309 -84.31649	
34	11.79	2.69		Rouse Rd	3.32
		55		45.07364 -84.26635	
-	14.37	2.58		Roth Rd	0.74
		55		45.07504 -84.21883	
35	15.07	0.70		Mills Rd	0.04
		45		45.07502 -84.20502	
36	15.11	0.04		ATC	0.00
		45		45.07442 -84.20486	
		0.00			

2024 Sno*Drift Rally, Saturday

SS 9 Mills - Meaford

Distance: 6.64 miles

Lateness Time: 12 minutes

FCO: 13:02




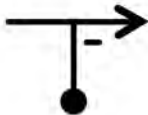



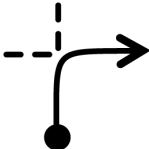


2024 Sno*Drift Rally, Saturday

SS 9 Mills - Meaford

Distance: 6.64 miles

Lateness Time: 12 minutes



INST	MILEAGE	INTERVAL	TULIP	COMMENT	DECR
		0.00		ATC 45.07442 -84.20486	
1	0.00	0.06		SS Zero Odo 45.07369 -84.20444	6.64
2	1.09	1.09			5.55
3	1.90	0.81		Meaford Rd Ignore Stop Spectators - Radio 45.05205 -84.20385	4.74
4	2.13	0.23			4.51
5	3.32	1.19			3.32
6	3.76	0.44			2.88
7	6.27	2.51			0.37
		0.37		45.03131 -84.24712	

2024 Sno*Drift Rally, Saturday

SS 9 Mills - Meaford

Distance: 6.64 miles

Lateness Time: 12 minutes


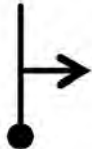

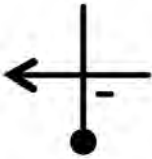
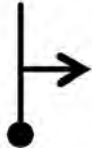

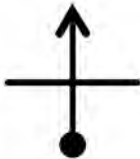
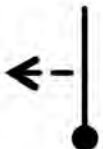
INST	MILEAGE	INTERVAL	TULIP	COMMENT	DECR
8	6.64	0.37		Finish <small>45.02728 -84.24522</small>	0.00
9	6.82	0.18		FTC <small>45.02725 -84.24158</small>	
		0.00			

2024 Sno*Drift Rally, Saturday

Transit to RGC

Distance: 7.22 miles

Transit Time: 16 minutes



INST	MILEAGE	INTERVAL	TULIP	COMMENT	DECR
10	6.82	0.00		FTC	7.22
		55		45.02725 -84.24158 7000	
11	7.28	0.46		Thorton Rd Begin strict quiet zone 25 mph	6.76
		25		45.02778 -84.23246	
12	7.61	0.33		Gate on Left End QZ 40 mph	6.43
		45			6008
13	8.84	1.23		M-32 East 55 mph	5.20
		55		45.00721 -84.2345 2011	
14	11.36	2.52		S Baker Rd	2.68
		55		45.00731 -84.18346 3300	
15	12.35	0.99		Lake 15 Rd 45 mph	1.69
		55		44.99322 -84.18408 4180	
16	13.89	1.54		Onto Co Rd 489	0.15
		45		44.99294 -84.15318 10030	
17	13.97	0.08		Bus garage entrance	0.07
		15		44.99294 -84.15162	
		0.03			

2024 Sno*Drift Rally, Saturday

Transit to RGC

Distance: 7.22 miles

Transit Time: 16 minutes




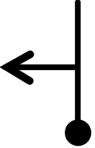

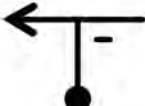
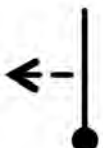

INST	MILEAGE	INTERVAL	TULIP	COMMENT	DECR
18	14.00	¹⁵ 0.03		Do not block entrance to Service Area D	0.04
19	14.04	¹⁵ 0.04		RGC In Zero Odo	0.00
		¹⁵ 0.00		44.99381 -84.15147	

2024 Sno*Drift Rally, Saturday

Tech Zone

Distance: 0.43 miles

Transit Time: 2 minutes



INST	MILEAGE	INTERVAL	TULIP	COMMENT	DECR
1	0.00	0.00		RGC In Zero Odo	0.43
		15		44.99381 -84.15147	
2	0.02	0.02		U-turn at back of lot. Line up as directed.	0.41
		15			
3	0.07	0.05		RGC Out/Service In	0.36
		15		44.99342 -84.15167	
4	0.08	0.01		Left into Service Area D	0.34
		15			
5				Straight for Service Areas A, B, C and to exit Service Area D	
				10030	
6	0.10	0.01		Co Rd 489 East	0.33
		45		44.99294 -84.15162	
7	0.27	0.17		High School East Entrance	0.16
		15			
8	0.33	0.06		Straight ahead to Service Areas A, B and C	0.10
		15			
		0.00			

2024 Sno*Drift Rally, Saturday

Tech Zone

Distance: 0.43 miles

Transit Time: 2 minutes



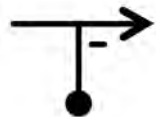


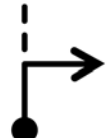
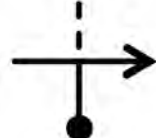

INST	MILEAGE	INTERVAL	TULIP	COMMENT	DECR
9	0.33	¹⁵ 0.00		Left to exit service	0.09
10	0.43	¹⁵ 0.09		ATC Service Out Zero Odo	0.00
		¹⁵ 0.00		44.99367 -84.15014	

2024 Sno*Drift Rally, Saturday

Transit to SS 10

Distance: 5.52 miles

Transit Time: 19 minutes

INST	MILEAGE	INTERVAL	TULIP	COMMENT	DECR
1	0.01	0.01		Begin Refueling Zone	5.51
		15			
2	0.05	0.04		End Refueling Zone	5.47
		15			
3	0.06	0.01		Co Rd 489 West	5.46
		45		10020 44.99295 -84.15024	
4	0.22	0.16		to follow Co Rd 489	5.30
		55		4180 44.99294 -84.15318	
5	3.51	3.29		Fritz Rd Ahead	2.01
		55		4150 44.97117 -84.19375	
6	4.51	1.00		Yield Shoreline Rd ahead	1.01
		55		4130 44.95665 -84.19375	
7	5.50	0.99		Hunters Rd	0.02
		55		4120 44.95643 -84.21407	
8	5.52	0.02		ATC	0.00
		55		0.00 44.95661 -84.21428	

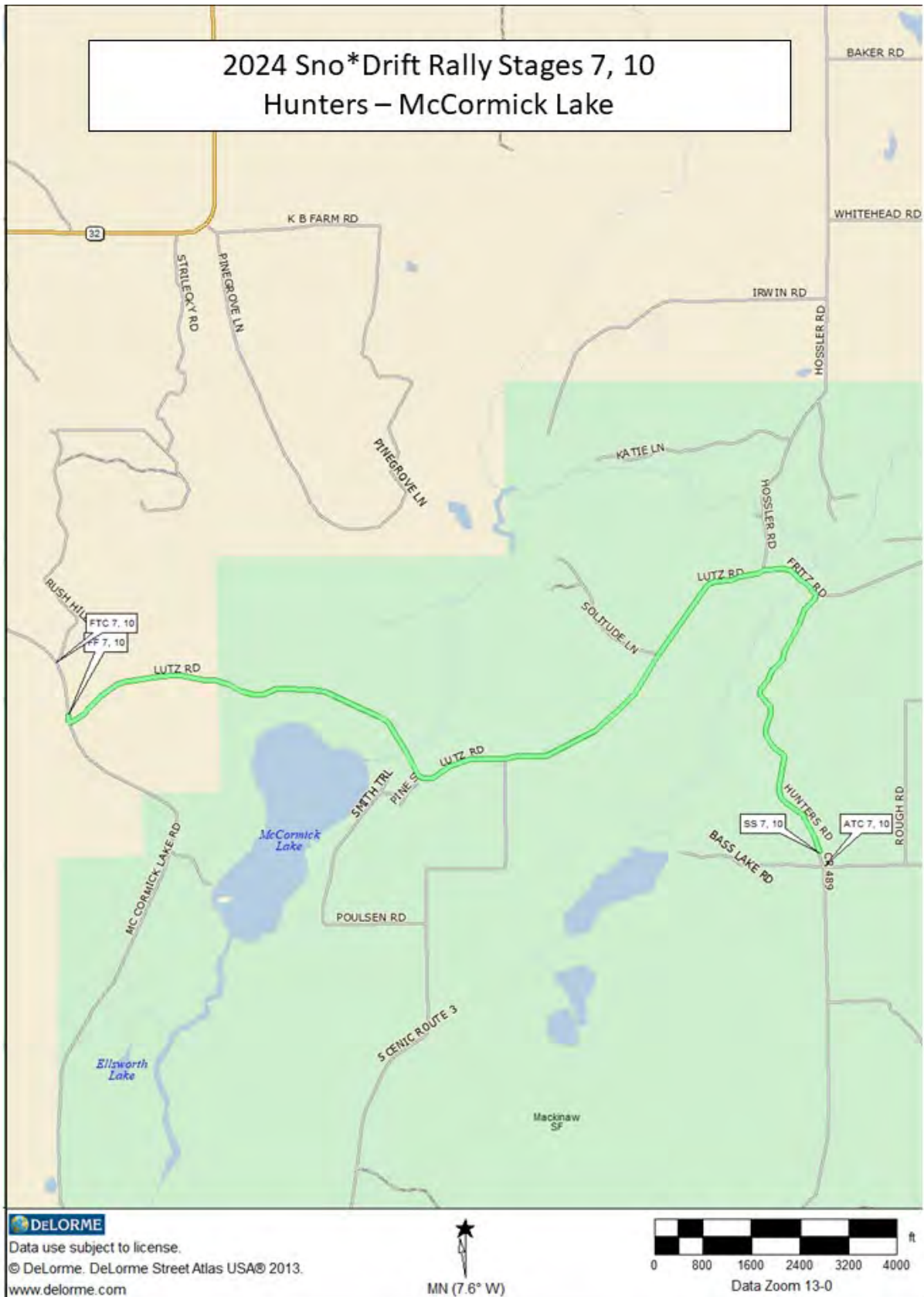
2024 Sno*Drift Rally, Saturday

SS 10 Hunters - McCormick Lake

Distance: 3.73 miles

Lateness Time: 8 minutes

FCO: 13:54



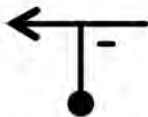

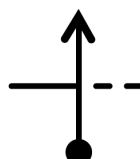





2024 Sno*Drift Rally, Saturday

SS 10 Hunters - McCormick Lake

Distance: 3.73 miles

Lateness Time: 8 minutes


INST	MILEAGE	INTERVAL	TULIP	COMMENT	DECR
		0.00		ATC 44.95661 -84.21428	
1	0.00	0.08		SS Zero Odo 44.95761 -84.21478	3.73
2	0.90	0.90		Fritz Rd Ignore Stop 44.96865 -84.21464	2.83
3	1.10	0.20		Hossler Rd Ignore Stop 44.96978 -84.21804	2.63
4	2.16	1.06		Scenic Rte 3 44.96126 -84.23454	1.57
5	2.37	0.21			1.36
6	2.44	0.07			1.29
7	3.55	1.11		over crest	0.18
		0.17			

2024 Sno*Drift Rally, Saturday

SS 10 Hunters - McCormick Lake

Distance: 3.73 miles

Lateness Time: 8 minutes



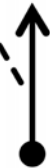

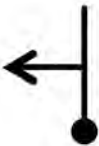


INST	MILEAGE	INTERVAL	TULIP	COMMENT	DECR
8	3.72	0.17		McCormick Lake Rd Ignore Stop 3120 44.96295 -84.26214	0.01
9	3.73	0.01		Finish 44.96331 -84.26225	0.00
10	3.89	0.16		FTC 44.96561 -84.26311	
		0.00			

2024 Sno*Drift Rally, Saturday

Transit to SS 11

Distance: 5.44 miles

Transit Time: 14 minutes

INST	MILEAGE	INTERVAL	TULIP	COMMENT	DECR
11	3.89	0.00		FTC	5.44
		55		44.96561 -84.26311	
12	5.04	1.15		M-32 East	4.29
		55		44.97837 -84.27598	
13	5.24	0.20		Camp 8 Rd	4.09
		55		44.98108 -84.27758	
14	8.03	2.79		Manier Rd	1.30
		55		45.00534 -84.25301	
15	8.13	0.10		Old State Rd	1.20
		55		45.00585 -84.25469	
18	9.16	1.03		Over big hill	0.17
		55			
19	9.33	0.17		ATC	0.00
		55		45.00667 -84.27294	
		0.00			

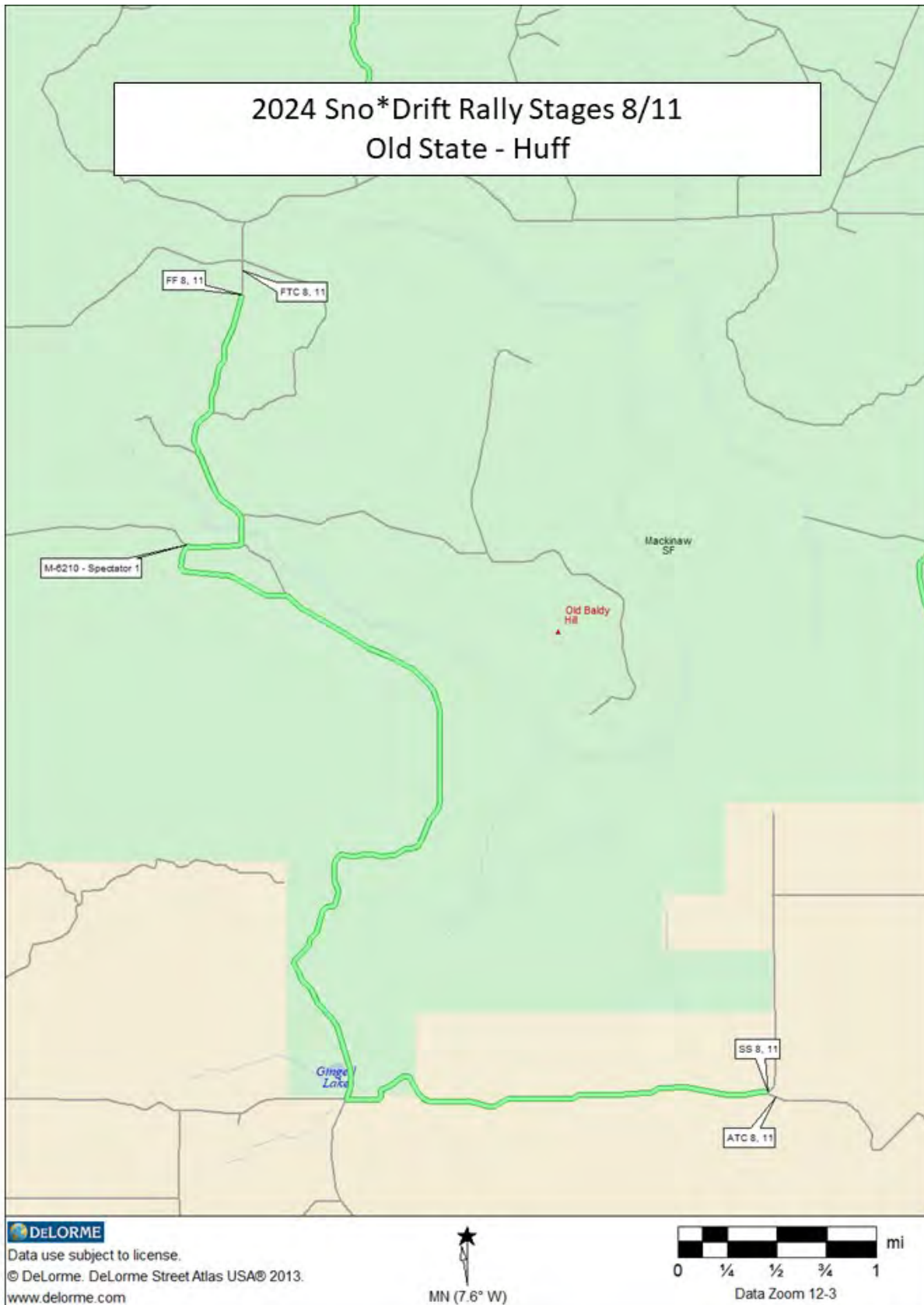
2024 Sno*Drift Rally, Saturday

SS 11 Old State - Huff

Distance: 7.85 miles

Lateness Time: 15 minutes

FCO: 14:19











2024 Sno*Drift Rally, Saturday

SS 11 Old State - Huff

Distance: 7.85 miles

Lateness Time: 15 minutes



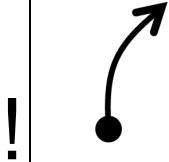

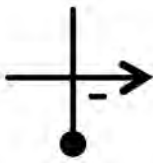
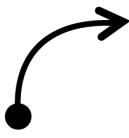


INST	MILEAGE	INTERVAL	TULIP	COMMENT	DECR
		0.00		ATC 45.00667 -84.27294	
1	0.00	0.04		SS Zero Odo 45.00686 -84.27364	7.85
2	0.23	0.23			7.62
3	0.45	0.22		over crest	7.40
4	0.66	0.21		yump	7.19
5	0.78	0.12			7.07
6	0.95	0.17			6.90
7	1.06	0.11		5 yumps next .3 miles	6.79
		0.14			

2024 Sno*Drift Rally, Saturday

SS 11 Old State - Huff

Distance: 7.85 miles

Lateness Time: 15 minutes

INST	MILEAGE	INTERVAL	TULIP	COMMENT	DECR
8	1.20	0.14		VC Start 25 mph	6.65
				45.00678 -84.29778	
9	1.29	0.09		VC End	6.56
				45.00672 -84.29944	
10	1.72	0.43		crest then down hill	6.13
11	2.15	0.43		downhill over crest to next instruction	5.70
12	2.21	0.06		Camp 8 Rd Ignore Stop	5.64
				45.00658 -84.31758 6200	
13	2.94	0.73		downhill tightens	4.91
14	3.32	0.38			4.53
15	3.53	0.21		Robey Rd	4.32
				45.02269 -84.31876 6202	
		0.07			

2024 Sno*Drift Rally, Saturday

SS 11 Old State - Huff

Distance: 7.85 miles

Lateness Time: 15 minutes







INST	MILEAGE	INTERVAL	TULIP	COMMENT	DECR
16	3.60	0.07		well pump cage on outside	4.25
17	4.02	0.42		long	3.83
18	4.26	0.24		mileage at turn	3.59
				6203	
				45.0282	-84.30805
19	4.56	0.30		VC Start 25 mph	3.29
				45.03161	-84.30819
20	4.76	0.20		VC End	3.09
				45.03456	-84.30833
				6205	
21	5.77	1.01		Terry Rd	2.08
				45.04315	-84.32362
22	6.30	0.53		tightens	1.55
23	6.45	0.15		Huff Rd Ignore Stop Spectators Radio	1.40
				6210	
				45.04685	-84.33408
		0.29			

2024 Sno*Drift Rally, Saturday

SS 11 Old State - Huff

Distance: 7.85 miles

Lateness Time: 15 minutes


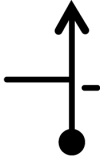






INST	MILEAGE	INTERVAL	TULIP	COMMENT	DECR
24	6.74	0.29			1.11
25	6.87	0.13		6220 Island Hill Rd 45.04898 -84.32842	0.98
26	7.51	0.64			0.34
27	7.65	0.14		over crest	0.20
28	7.85	0.20		45.06183 -84.32989 Finish	0.00
29	8.17	0.32		45.06142 -84.32996 FTC	
		0.00			

2024 Sno*Drift Rally, Saturday

Transit to SS 12

Distance: 6.94 miles

Transit Time: 16 minutes

INST	MILEAGE	INTERVAL	TULIP	COMMENT	DECR
30	8.17	0.00		FTC	6.94
		55		45.06142 -84.32996	
32	8.29	0.12		Co Rd 622	6.82
		55		45.06768 -84.3283	
33	8.47	0.18			6.64
		55			
-	9.10	0.63		Camp 30 Rd	6.01
		55		45.07309 -84.31649	
34	11.79	2.69		Rouse Rd	3.32
		55		45.07364 -84.26635	
-	14.37	2.58		Roth Rd	0.74
		55		45.07504 -84.21883	
35	15.07	0.70		Mills Rd	0.04
		45		45.07502 -84.20502	
36	15.11	0.04		ATC	0.00
		45		45.07442 -84.20486	
		0.00			

2024 Sno*Drift Rally, Saturday

SS 12 Mills - Meaford

Distance: 6.64 miles

Lateness Time: 12 minutes

FCO: 14:53




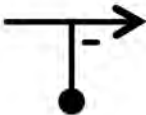



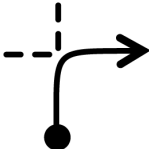


2024 Sno*Drift Rally, Saturday

SS 12 Mills - Meaford

Distance: 6.64 miles

Lateness Time: 12 minutes



INST	MILEAGE	INTERVAL	TULIP	COMMENT	DECR
		0.00		ATC 45.07442 -84.20486	
1	0.00	0.06		SS Zero Odo 45.07369 -84.20444	6.64
2	1.09	1.09			5.55
3	1.90	0.81		Meaford Rd Ignore Stop Spectators - Radio 45.05205 -84.20385	4.74
4	2.13	0.23			4.51
5	3.32	1.19			3.32
6	3.76	0.44			2.88
7	6.27	2.51			0.37
		0.37		45.03131 -84.24712	

2024 Sno*Drift Rally, Saturday

SS 12 Mills - Meaford

Distance: 6.64 miles

Lateness Time: 12 minutes


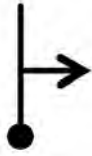

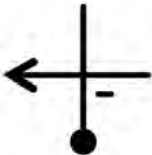
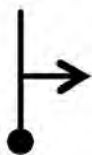

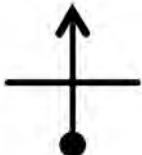
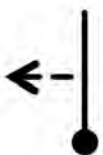
INST	MILEAGE	INTERVAL	TULIP	COMMENT	DECR
8	6.64	0.37		Finish <small>45.02728 -84.24522</small>	0.00
9	6.82	0.18		FTC <small>45.02725 -84.24158</small>	
		0.00			

2024 Sno*Drift Rally, Saturday

Transit to RGC

Distance: 7.22 miles

Transit Time: 16 minutes

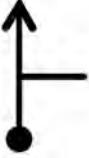

INST	MILEAGE	INTERVAL	TULIP	COMMENT	DECR
10	6.82	0.00		FTC	7.22
		55		45.02725 -84.24158 7000	
11	7.28	0.46		Thorton Rd Begin strict quiet zone 25 mph	6.76
		25		45.02778 -84.23246	
12	7.61	0.33		Gate on Left End QZ 40 mph	6.43
		45			6008
13	8.84	1.23		M-32 East 55 mph	5.20
		55		45.00721 -84.2345 2011	
14	11.36	2.52		S Baker Rd	2.68
		55		45.00731 -84.18346 3300	
15	12.35	0.99		Lake 15 Rd 45 mph	1.69
		55		44.99322 -84.18408 4180	
16	13.89	1.54		Onto Co Rd 489	0.15
		45		44.99294 -84.15318 10030	
17	13.97	0.08		Bus garage entrance	0.07
		15		44.99294 -84.15162	
		0.03			

2024 Sno*Drift Rally, Saturday

Transit to RGC

Distance: 7.22 miles

Transit Time: 16 minutes




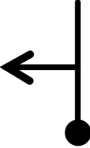




INST	MILEAGE	INTERVAL	TULIP	COMMENT	DECR
18	14.00	¹⁵ 0.03		Do not block entrance to Service Area D	0.04
19	14.04	¹⁵ 0.04		RGC In Zero Odo	0.00
		¹⁵ 0.00		44.99381 -84.15147	

2024 Sno*Drift Rally, Saturday

Tech Zone

Distance: 0.43 miles

Transit Time: 2 minutes

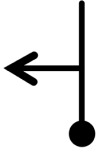

INST	MILEAGE	INTERVAL	TULIP	COMMENT	DECR
1	0.00	0.00		RGC In Zero Odo	0.43
		15		44.99381 -84.15147	
2	0.02	0.02		U-turn at back of lot. Line up as directed.	0.41
		15			
3	0.07	0.05		RGC Out/Service In	0.36
		15		44.99342 -84.15167	
4	0.08	0.01		Left into Service Area D	0.34
		15			
5				Straight for Service Areas A, B, C and to exit Service Area D	
				10030	
6	0.10	0.01		Co Rd 489 East	0.33
		45		44.99294 -84.15162	
7	0.27	0.17		High School East Entrance	0.16
		15			
8	0.33	0.06		Straight ahead to Service Areas A, B and C	0.10
		15			
		0.00			

2024 Sno*Drift Rally, Saturday

Tech Zone

Distance: 0.43 miles

Transit Time: 2 minutes




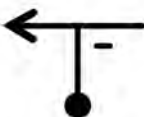
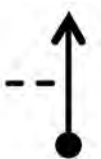
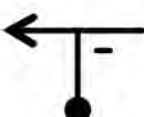

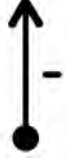
INST	MILEAGE	INTERVAL	TULIP	COMMENT	DECR
9	0.33	0.00		Left to exit service	0.09
10	0.43	0.09		ATC Service Out Zero Odo	0.00
		0.00		44.99367 -84.15014	

2024 Sno*Drift Rally, Saturday

Transit to SS 13

Distance: 14.68 miles

Transit Time: 32 minutes

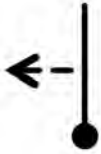


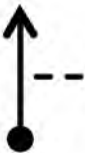

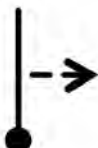

INST	MILEAGE	INTERVAL	TULIP	COMMENT	DECR
1	0.00	0.00		ATC Service Out Zero Odo	14.68
		15		44.99367 -84.15014	
2	0.01	0.01		Begin Refueling Zone	14.67
		15			
3	0.05	0.04		End Refueling Zone	14.63
		15			
4	0.06	0.01		Co Rd 489 East	14.62
		45		44.99295 -84.15024	
-	0.15	0.09		High School East Entrance	14.53
		15			
5	0.40	0.25		Co Rd 487	14.28
		45		44.99292 -84.14295	
6	1.21	0.81		M-33 North	13.47
		35		45.00424 -84.14365	
7	1.65	0.44		"65" Speed limit 65	13.03
		65			
		4.76			

2024 Sno*Drift Rally, Saturday

Transit to SS 13

Distance: 14.68 miles

Transit Time: 32 minutes

INST	MILEAGE	INTERVAL	TULIP	COMMENT	DECR
8	6.41	4.76		Rouse Rd	8.27
				7700	
				45.07154	-84.16273
9	7.13	0.72		DeCheau Lake Rd	7.55
				7500	
				45.07148	-84.17714
-	8.53	1.40		Mills Rd	6.15
				7400	
				45.07502	-84.20502
-	9.23	0.70		Roth Rd	5.45
				7450	
				45.07504	-84.21883
10	11.81	2.58		Co Rd 622	2.87
				6380	
				45.07364	-84.26635
11	14.60	2.79		Camp 30 Rd	0.08
				6370	
				45.07309	-84.31649
12	14.68	0.08		ATC	0.00
				45.07344	-84.31697
		0.00			

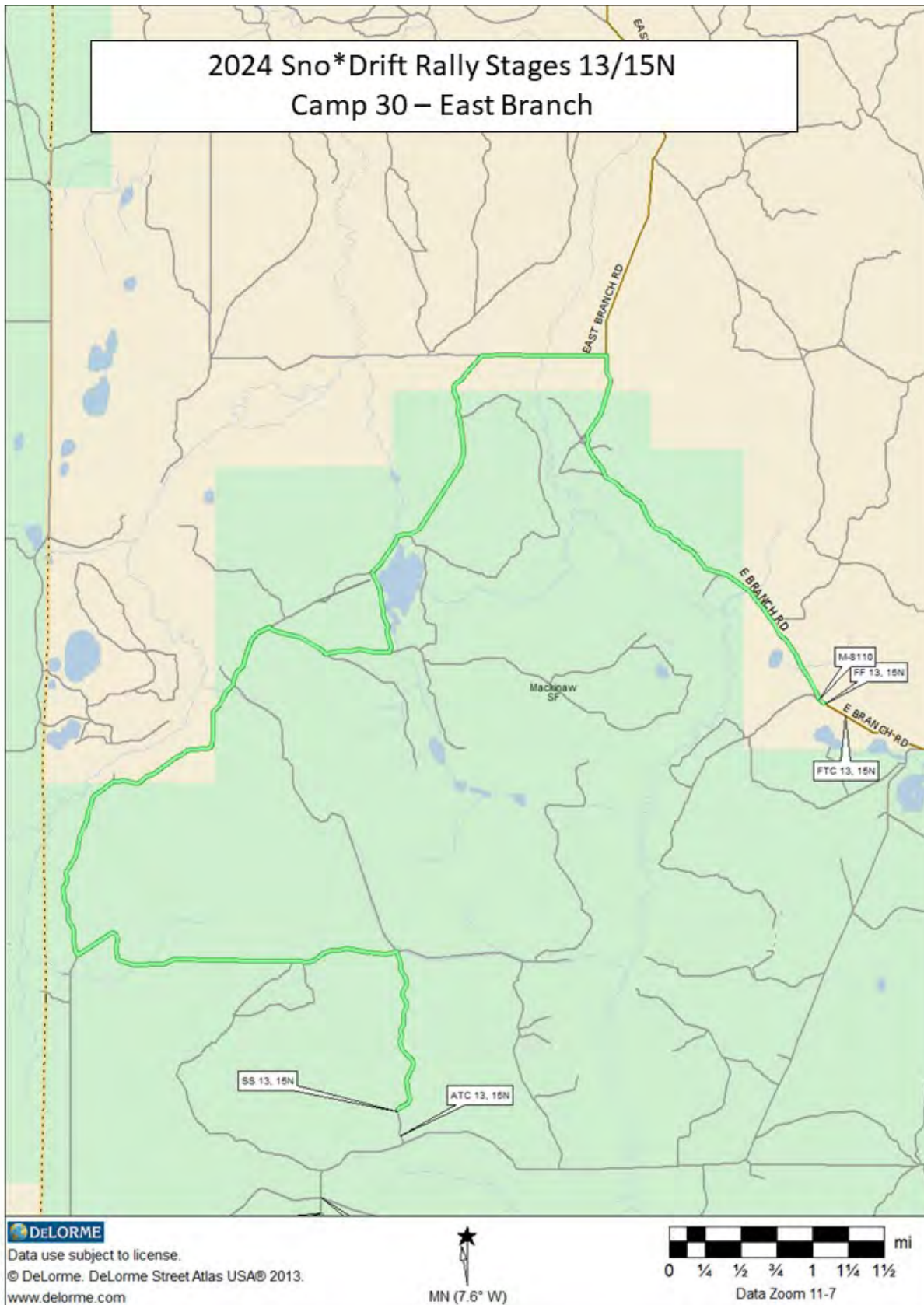
2024 Sno*Drift Rally, Saturday

SS 13 Camp 30 - East Branch

Distance: 14.32 miles

Lateness Time: 25 minutes

FCO: 15:58




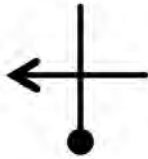
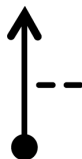





2024 Sno*Drift Rally, Saturday

SS 13 Camp 30 - East Branch

Distance: 14.32 miles

Lateness Time: 25 minutes









INST	MILEAGE	INTERVAL	TULIP	COMMENT	DECR
		0.00		ATC 45.07344 -84.31697	
1	0.00	0.15		SS Zero Odo 45.07606 -84.31728	14.32
2	0.73	0.73			13.59
3	1.27	0.54		Growler Club Rd 45.09243 -84.3175	13.05
4	1.99	0.72			12.33
5	2.21	0.22		Big crest Narrow	12.11
6	2.28	0.07		Yump	12.04
7	2.72	0.44		VC Start 45.09161 -84.34622	11.60
		0.05			

2024 Sno*Drift Rally, Saturday

SS 13 Camp 30 - East Branch

Distance: 14.32 miles

Lateness Time: 25 minutes

INST	MILEAGE	INTERVAL	TULIP	COMMENT	DECR
8	2.77	0.05		VC End <small>45.09164 -84.34769</small>	11.54
9				Yump	
10	3.09	0.31		snowmobile trail <small>45.09111 -84.35378</small>	11.23
11	3.44	0.35		turn then rough downhill	10.88
12	3.77	0.33		Rough downhill to Black River Rd Ignore Stop <small>8350</small> <small>45.09205 -84.36298</small>	10.55
13	5.26	1.49			9.06
14	6.36	1.10		Camp 30 Rd <small>8340</small> <small>45.11922 -84.34086</small>	7.96
15	6.44	0.08			7.88
		0.43			

2024 Sno*Drift Rally, Saturday

SS 13 Camp 30 - East Branch

Distance: 14.32 miles

Lateness Time: 25 minutes

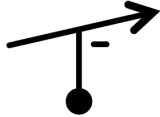



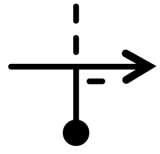



INST	MILEAGE	INTERVAL	TULIP	COMMENT	DECR
16	6.87	0.43		Townline Rd 8330 45.12515 -84.33555	7.45
17	7.31	0.44			7.01
18	7.76	0.45		Cutover Rd 8320 45.12267 -84.31837	6.56
19	8.34	0.58		Black River Rd Ignore Stop 8310 45.13069 -84.32095	5.98
20	8.63	0.29			5.69
21	8.73	0.10			5.59
22	8.88	0.15		VC Start 25 mph 45.13589 -84.31356	5.44
23	9.25	0.37		VC End 45.14031 -84.30944	5.07
		0.93			

2024 Sno*Drift Rally, Saturday

SS 13 Camp 30 - East Branch

Distance: 14.32 miles

Lateness Time: 25 minutes


INST	MILEAGE	INTERVAL	TULIP	COMMENT	DECR
24	10.18	0.93		Blue Lakes Club Rd Ignore Stop	4.14
				8300 45.15247 -84.30555	
25	10.45	0.27		VC Start 25 mph	3.87
				45.1525 -84.29994	
26	10.54	0.09		VC End	3.78
				45.1525 -84.29817	
27	10.63	0.09		Bridge	3.69
28	11.07	0.44		East Branch Rd Ignore Stop	3.25
				8200 45.15251 -84.28754	
29	12.00	0.93			2.32
30	14.22	2.22		Shingle Mill Rd	0.10
				8110 45.11786 -84.25721	
31	14.32	0.10		Finish	0.00
				45.11712 -84.25574	
		0.30			

2024 Sno*Drift Rally, Saturday

SS 13 Camp 30 - East Branch

Distance: 14.32 miles

Lateness Time: 25 minutes



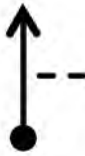




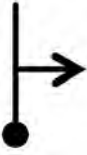
INST	MILEAGE	INTERVAL	TULIP	COMMENT	DECR
32	14.62	0.30		FTC <small>45.11506 -84.25078</small>	
		0.00			

2024 Sno*Drift Rally, Saturday

Transit to SS 14

Distance: 9.68 miles

Transit Time: 21 minutes


INST	MILEAGE	INTERVAL	TULIP	COMMENT	DECR
33	14.62	0.00		FTC	9.68
		55		45.11506 -84.25078	
34	15.05	0.43		Co Rd 622	9.25
		55		45.11279 -84.24256	
-	16.15	1.10		Roth Rd	8.15
		55		45.11278 -84.22053	
-	17.19	1.04		"Slow"	7.11
		55			
35	18.97	1.78		M-33, onto Lacrosse	5.33
		55		45.12018 -84.1706	
36	19.27	0.30		Kolar Rd	5.03
		55			
37	19.32	0.05		Co Rd 628	4.98
		55		45.12024 -84.16448	
38	23.11	3.79		to follow Co Rd 628 (Tomahawk Lake Rd)	1.19
		55			
		1.19			

2024 Sno*Drift Rally, Saturday

Transit to SS 14

Distance: 9.68 miles

Transit Time: 21 minutes

INST	MILEAGE	INTERVAL	TULIP	COMMENT	DECR
39	24.30	1.19		ATC	0.00
		0.00		45.14603 -84.09956	

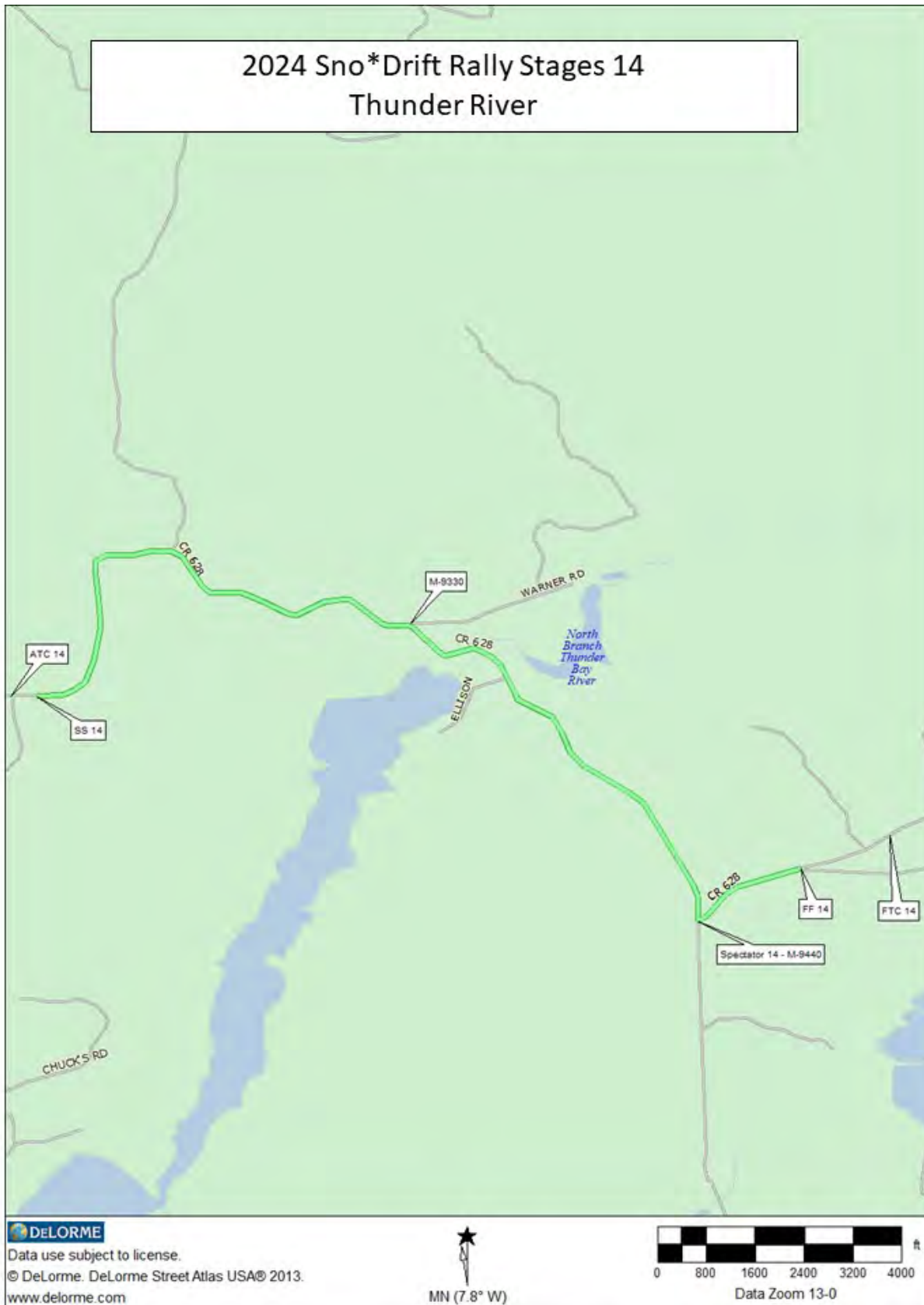
2024 Sno*Drift Rally, Saturday

SS 14 Thunder River

Distance: 3.66 miles

Lateness Time: 6 minutes

FCO: 17:41





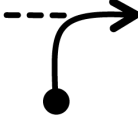





2024 Sno*Drift Rally, Saturday

SS 14 Thunder River

Distance: 3.66 miles

Lateness Time: 6 minutes






INST	MILEAGE	INTERVAL	TULIP	COMMENT	DECR
		0.00		ATC <small>45.14603 -84.09956</small>	
1	0.00	0.07		SS Zero Odo <small>45.14597 -84.09806</small>	3.66
2	0.15	0.15		long	3.51
3	0.41	0.26		houses	3.25
4	0.61	0.20		houses	3.05
5	1.70	1.09		Werner Rd <small>45.14916 -84.0731</small>	1.96
6	1.83	0.13		gate on outside	1.83
7	1.98	0.15		Culvert	1.68
		0.44			

2024 Sno*Drift Rally, Saturday

SS 14 Thunder River

Distance: 3.66 miles

Lateness Time: 6 minutes





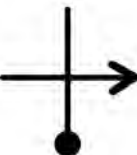
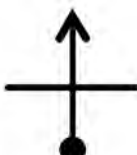
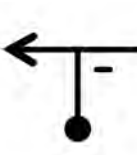

INST	MILEAGE	INTERVAL	TULIP	COMMENT	DECR
8	2.42	0.44		over crest	1.24
9	3.11	0.69		9340 Voyer Lake Rd ahead Spectators - Radio	0.55
				45.1359 -84.05465	
10	3.53	0.42		Yump	0.13
11	3.66	0.13		Finish	0.00
				45.13897 -84.0444	
12	3.87	0.21		FTC	
				45.14022 -84.04106	
		0.00			

2024 Sno*Drift Rally, Saturday

Transit to RGC

Distance: 28.45 miles

Transit Time: 41 minutes

INST	MILEAGE	INTERVAL	TULIP	COMMENT	DECR
13	3.87	0.00		FTC	28.45
		55		45.14022 -84.04106	
15	5.92	2.05		downhill	26.40
		55			
16	6.28	0.36		Sorensen Rd	26.04
		55		45.14838 -83.9959	
17	7.97	1.69		onto Co Rd 459	24.35
		55		45.14197 -83.96639	
18	12.56	4.59		Co Rd 624	19.76
		55			
19	18.26	5.70		Voyer Lake Rd	14.06
		55		45.1016 -84.05185	
20	24.12	5.86		M-33 South	8.20
		65		45.09651 -84.16437	
21	30.61	6.49		Speed Limit 35	1.71
		35			
		0.44			

2024 Sno*Drift Rally, Saturday

Transit to RGC

Distance: 28.45 miles

Transit Time: 41 minutes




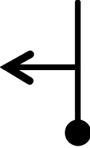
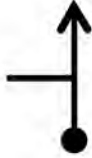
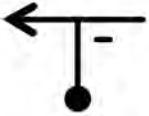


INST	MILEAGE	INTERVAL	TULIP	COMMENT	DECR
22	31.05	³⁵ 0.44		10001 Co Rd 487	1.27
23	31.10	⁴⁵ 0.05		45.00424 Park Street Regional Competitors turn right onto Park St then straight into the MTC -84.14365	1.22
-	31.11	⁴⁵ 0.01		10010 Park Street National Competitors continue straight 45.00323 -84.14367	1.21
24	31.83	⁴⁵ 0.72		4580 Co Rd 489 West 44.99292 -84.14295	0.49
25	32.25	³⁵ 0.42		Atlanta High School Bus Garage Entrance	0.07
26	32.28	³⁵ 0.03		Do not block entrance to Service Area D	0.04
27	32.32	³⁵ 0.04		RGC In Zero Odo 44.99381 -84.15147	0.00
		³⁵ 0.00			

2024 Sno*Drift Rally, Saturday

Tech Zone

Distance: 0.43 miles

Transit Time: 2 minutes

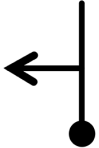

INST	MILEAGE	INTERVAL	TULIP	COMMENT	DECR
1	0.00	0.00		RGC In Zero Odo	0.43
		35		44.99381 -84.15147	
2	0.02	0.02		U-turn at back of lot. Line up as directed.	0.41
		35			
3	0.07	0.05		RGC Out/Service In	0.36
		35		44.99342 -84.15167	
4	0.08	0.01		Left into Service Area D	0.34
		35			
5				Straight for Service Areas A, B, C and to exit Service Area D	
				10030	
6	0.10	0.01		Co Rd 489 East	0.33
		45		44.99294 -84.15162	
7	0.27	0.17		High School East Entrance	0.16
		15			
8	0.33	0.06		Straight ahead to Service Areas A, B and C	0.10
		15			
		0.00			

2024 Sno*Drift Rally, Saturday

Tech Zone

Distance: 0.43 miles

Transit Time: 2 minutes




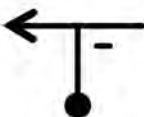
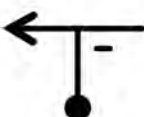
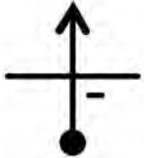


INST	MILEAGE	INTERVAL	TULIP	COMMENT	DECR
9	0.33	0.00		Left to exit service	0.09
10	0.43	0.09		ATC Service Out Zero Odo	0.00
		0.00		44.99367 -84.15014	

2024 Sno*Drift Rally, Saturday

Transit to SS 15

Distance: 14.68 miles

Transit Time: 32 minutes



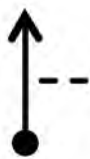

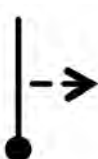

INST	MILEAGE	INTERVAL	TULIP	COMMENT	DECR
1	0.00	0.00		ATC Service Out Zero Odo	14.68
		15		44.99367 -84.15014	
2	0.01	0.01		Begin Refueling Zone	14.67
		15			
3	0.05	0.04		End Refueling Zone	14.63
		15			
4	0.06	0.01		Co Rd 489 East	14.62
		45		10020 44.99295 -84.15024	
5	0.40	0.34		Co Rd 487	14.28
		45		4580 44.99292 -84.14295	
6	1.21	0.81		M-33 North	13.47
		35		10001 45.00424 -84.14365	
7	1.65	0.44		"65" Speed limit 65	13.03
		65			
8	6.41	4.76		Rouse Rd	8.27
		55		7700 45.07154 -84.16273	
		0.72			

2024 Sno*Drift Rally, Saturday

Transit to SS 15

Distance: 14.68 miles

Transit Time: 32 minutes

INST	MILEAGE	INTERVAL	TULIP	COMMENT	DECR
9	7.13	0.72		DeCheau Lake Rd	7.55
-	8.53	1.40		Mills Rd	6.15
-	9.23	0.70		Roth Rd	5.45
10	11.81	2.58		Co Rd 622	2.87
11	14.60	2.79		Camp 30 Rd	0.08
12	14.68	0.08		ATC	0.00
		0.00			

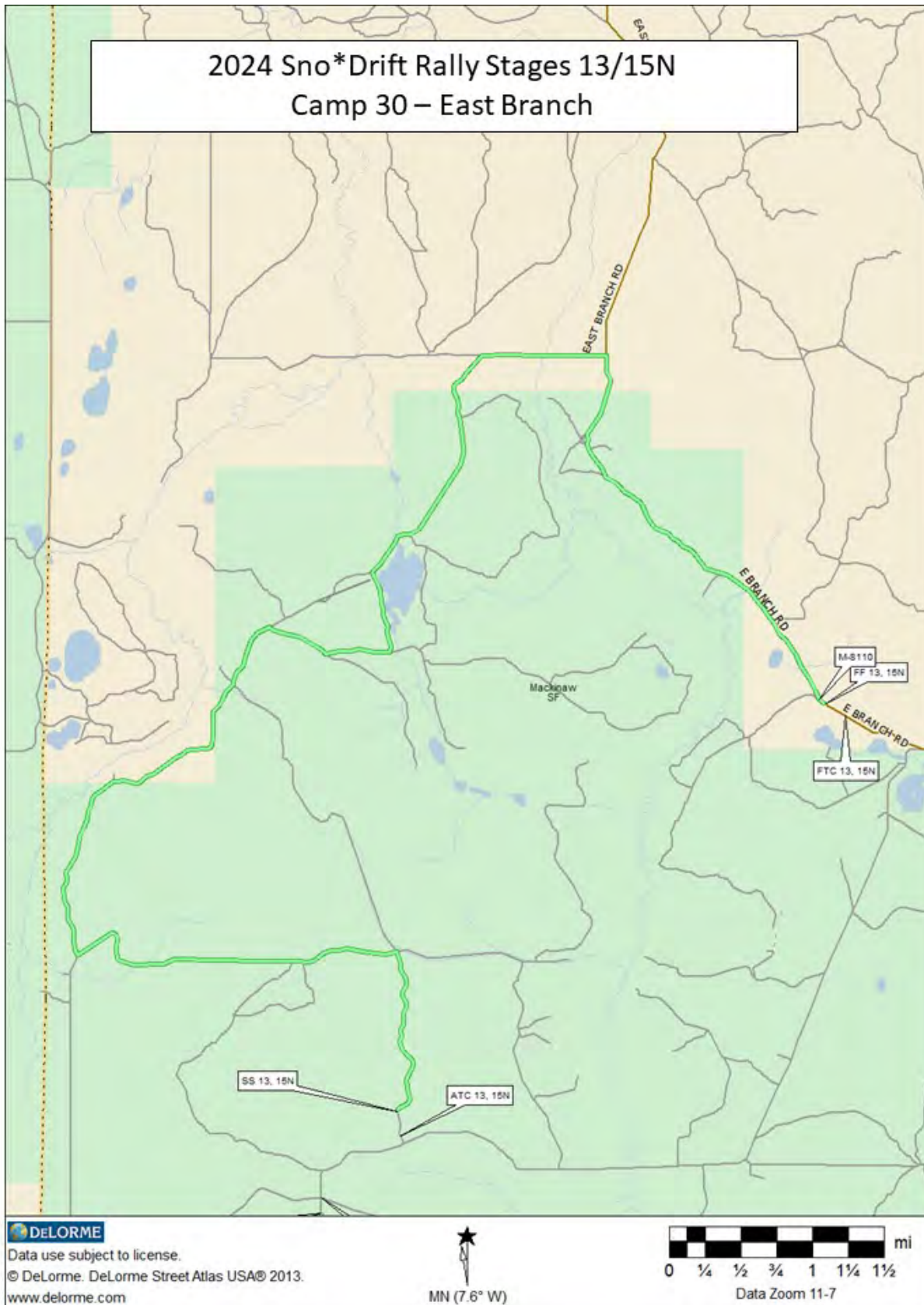
2024 Sno*Drift Rally, Saturday

SS 15 Camp 30 - East Branch

Distance: 14.32 miles

Lateness Time: 25 minutes

FCO: 18:10




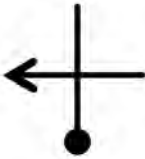
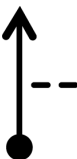





2024 Sno*Drift Rally, Saturday

SS 15 Camp 30 - East Branch

Distance: 14.32 miles

Lateness Time: 25 minutes









INST	MILEAGE	INTERVAL	TULIP	COMMENT	DECR
		0.00		ATC 45.07344 -84.31697	
1	0.00	0.15		SS Zero Odo 45.07606 -84.31728	14.32
2	0.73	0.73			13.59
3	1.27	0.54		Growler Club Rd 45.09243 -84.3175	13.05
4	1.99	0.72			12.33
5	2.21	0.22		Big crest Narrow	12.11
6	2.28	0.07		Yump	12.04
7	2.72	0.44		VC Start 45.09161 -84.34622	11.60
		0.05			

2024 Sno*Drift Rally, Saturday

SS 15 Camp 30 - East Branch

Distance: 14.32 miles

Lateness Time: 25 minutes

INST	MILEAGE	INTERVAL	TULIP	COMMENT	DECR
8	2.77	0.05		VC End <small>45.09164 -84.34769</small>	11.54
9				Yump	
10	3.09	0.31		snowmobile trail <small>45.09111 -84.35378</small>	11.23
11	3.44	0.35		turn then rough downhill	10.88
12	3.77	0.33		Rough downhill to Black River Rd Ignore Stop <small>8350 45.09205 -84.36298</small>	10.55
13	5.26	1.49			9.06
14	6.36	1.10		Camp 30 Rd <small>8340 45.11922 -84.34086</small>	7.96
15	6.44	0.08			7.88
		0.43			

2024 Sno*Drift Rally, Saturday

SS 15 Camp 30 - East Branch

Distance: 14.32 miles

Lateness Time: 25 minutes

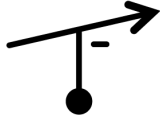



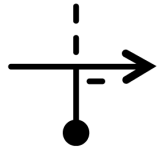



INST	MILEAGE	INTERVAL	TULIP	COMMENT	DECR
16	6.87	0.43		Townline Rd 8330 45.12515 -84.33555	7.45
17	7.31	0.44			7.01
18	7.76	0.45		Cutover Rd 8320 45.12267 -84.31837	6.56
19	8.34	0.58		Black River Rd Ignore Stop 8310 45.13069 -84.32095	5.98
20	8.63	0.29			5.69
21	8.73	0.10			5.59
22	8.88	0.15		VC Start 25 mph 45.13589 -84.31356	5.44
23	9.25	0.37		VC End 45.14031 -84.30944	5.07
		0.93			

2024 Sno*Drift Rally, Saturday

SS 15 Camp 30 - East Branch

Distance: 14.32 miles

Lateness Time: 25 minutes


INST	MILEAGE	INTERVAL	TULIP	COMMENT	DECR
24	10.18	0.93		Blue Lakes Club Rd Ignore Stop	4.14
				8300 45.15247 -84.30555	
25	10.45	0.27		VC Start 25 mph	3.87
				45.1525 -84.29994	
26	10.54	0.09		VC End	3.78
				45.1525 -84.29817	
27	10.63	0.09		Bridge	3.69
28	11.07	0.44		East Branch Rd Ignore Stop	3.25
				8200 45.15251 -84.28754	
29	12.00	0.93			2.32
30	14.22	2.22		Shingle Mill Rd	0.10
				8110 45.11786 -84.25721	
31	14.32	0.10		Finish	0.00
				45.11712 -84.25574	
		0.30			

2024 Sno*Drift Rally, Saturday

SS 15 Camp 30 - East Branch

Distance: 14.32 miles

Lateness Time: 25 minutes



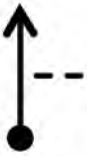
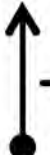
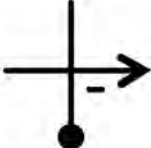

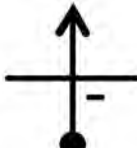
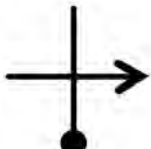
INST	MILEAGE	INTERVAL	TULIP	COMMENT	DECR
32	14.62	0.30		FTC <small>45.11506 -84.25078</small>	
		0.00			

2024 Sno*Drift Rally, Saturday

Transit to Briley Park MTC

Distance: 13.13 miles

Transit Time: 22 minutes

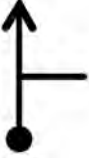

INST	MILEAGE	INTERVAL	TULIP	COMMENT	DECR
33	14.62	0.00		FTC	13.13
		55		45.11506 -84.25078	
34	15.05	0.43		Co Rd 622	12.70
		55		45.11279 -84.24256	
35	16.15	1.10		Roth Rd	11.60
		55		45.11278 -84.22053	
36	17.19	1.04		"Slow"	10.56
		55			
37	18.97	1.78		M-33 South	8.78
		65		45.12018 -84.1706	
38	27.14	8.17		Speed Limit 35	0.61
		35			
39	27.58	0.44		Co Rd 487	0.17
		45		45.00424 -84.14365	
40	27.64	0.06		Park Street	0.11
		45			
		0.10			

2024 Sno*Drift Rally, Saturday

Transit to Briley Park MTC

Distance: 13.13 miles

Transit Time: 22 minutes

INST	MILEAGE	INTERVAL	TULIP	COMMENT	DECR
41	27.74	⁴⁵ 0.10		10011 Straight onto unpaved into Park	0.01
42	27.75	¹⁰ 0.01		MTC In	0.00
		¹⁰ 0.00			

Appendix 1

Friday Bypass and Return to Service Instructions

Bypass Instructions

From TC 1/4 to TC 2/5

Make a U-turn

- 0.0 Left at STOP Rezero Odo
- 1.0 Left to follow the main road (489)
- 4.6 Straight past Orchard
- 7.3 Left onto Co Rd 612
- 10.2 Right onto Soden Rd
- 10.6 TC 2/5

From TC 2/5 to TC 3/6

Make a U-turn

- 0.4 Right onto Co Rd 612
- 0.4 Left onto Avery Lake Rd
- 0.7 Right onto Quinnan Rd
- 0.8 TC 3/6

Return to Service Instructions

From TC 1/4

Make a U-turn

- 0.0 Straight at STOP Rezero Odo
- 4.3 Right to follow Co Rd 489
- 4.4 Left into Bus Garage entrance

From TC 2/5

Make a U-turn Zero odo

- 0.4 Left onto Co Rd 612
- 3.3 Right onto Co Rd 489
- 6.0 Straight past Orchard
- 9.6 Right to follow Co Rd 489
- 10.6 Left to follow Co Rd 489
- 14.8 Right to follow Co Rd 489
- 14.9 Left into Bus Garage entrance

From TC3/6

Make a U-turn

- 0.0 Left onto Avery Lake Rd Zero Odo
- 0.3 Right onto Co Rd 612
- 0.4 Straight past Soden
- 3.2 Right onto Co Rd 489
- 5.9 Straight past Orchard
- 9.5 Right to follow Co Rd 489
- 10.5 Left to follow Co Rd 489
- 14.8 Right to follow Co Rd 489
- 14.9 Left into Bus Garage entrance

Saturday Bypass and Return to Service Instructions

Bypass Instructions

From TC 7/10 to TC 8/11

make a U-turn

- 0.0 Left onto Co Rd 489. Zero Odo
- 1.0 Left at Shoreline to follow Co Rd 489
- 2.0 Right at Fritz Rd to follow Co Rd 489
- 5.3 Left on Lake 15 Rd
- 6.8 Right onto S Baker Rd
- 7.8 Left onto M-32
- 11.3 Right onto Manier Rd
- 11.4 Left onto Old State
- 12.6 TC 8/11

From TC 8/11 to TC 9/12

make a U-turn. Zero Odo

- 1.2 Right on Manier
- 1.3 Left on M-32
- 3.7 Left onto Kellyville Rd
- 6.2 Left onto DeCheau Rd
- 9.2 Left onto Rouse Rd
- 10.6 Left onto Mills Rd
- 10.7 TC 9/12

From TC 13 to TC 14

Make a U-turn

- 0.0 Left on Co Rd 622. Zero Odo
- 9.7 Straight to cross M-33
- 10.0 Straight at Stop
- 10.0 Straight at Stop onto Co Rd 628
- 13.8 Right at Tomahawk Lake Rd
- 15.7 TC 14

Return to Service Instructions

From TC 7/10

Make a u-turn

- 0.0 Left onto Co Rd 289. Zero Odo
- 1.0 Left at Shoreline to follow Co Rd 489
- 2.0 Right at Fritz Rd to follow Co Rd 489
- 5.3 Right to follow Co Rd 489
- 5.4 Left into Bus Garage entrance

From TC 8/11

Make a U-turn. Zero odo

- 1.2 Right on Manier
- 1.3 Left on M-32
- 4.7 Right onto S Baker Rd
- 5.7 Left onto Lake 15 Rd
- 7.3 Straight onto Co Rd 489
- 7.3 Left into Bus Garage entrance

From TC 9/12

Make a U-turn

- 0.0 Right onto Rouse Road. Zero Odo
- 2.1 Right onto M-33
- 7.3 Straight at Stop onto Co Rd 487
- 8.0 Right onto Co Rd 489
- 8.5 Right into Bus Garage entrance

From TC 13/15

Make a U-turn

- 0.0 Left onto Co Rd 622. Zero odo
- 2.7 Right onto Rouse Rd
- 8.1 Right onto M-33
- 13.3 Straight at Stop onto Co Rd 487
- 14.0 Right onto Co Rd 489
- 14.4 Right into Bus Garage entrance

From TC 14

Make a U-turn. Zero Odo

- 1.2 Left at Tomahawk Lake Rd
- 5.0 Straight on Lacrosse Rd
- 5.0 Straight at Stop at Kolar Rd
- 5.3 Left at Stop onto M-33
- 12.3 Straight at Stop onto Co Rd 487
- 13.0 Right onto Co Rd 489
- 13.4 Right into Bus Garage entrance

Instruction Suggestions

Stage Number :

Route Book Page :

INST	OVERALL	INCR.	TULIP	DESCRIPTION	DECR.

Stage Number :

Route Book Page :

INST	OVERALL	INCR.	TULIP	DESCRIPTION	DECR.

Stage Number :

Route Book Page :

INST	OVERALL	INCR.	TULIP	DESCRIPTION	DECR.

Stage Number :

Route Book Page :

INST	OVERALL	INCR.	TULIP	DESCRIPTION	DECR.



INCIDENT REPORT

Event Name: _____

Date of Incident: _____

Time: _____

1. Competition Car, #, make and model: _____

Driver: _____

CoDriver: _____

Address: _____

Address: _____

Injuries: _____

Injuries: _____

Treated by event Medical? _____

Treated by event Medical? _____

Hospitalized? _____

Hospitalized? _____

2. Were any other persons involved? _____ Were any of these person minors? _____ Were they waived? _____

Name: _____

Name: _____

Address: _____

Address: _____

Injuries: _____

Injuries: _____

Treated by event Medical? _____

Treated by event Medical? _____

Hospitalized? _____

Hospitalized? _____

3. Was there any property damage? (Other than competition vehicle.) If so describe. _____

4. Description of incident (Include pertinent information on road and weather conditions.): _____

Diagram of incident:

Submitted by: _____

Reviewed by: _____

Car Number								
Driver								
Brought Forward								
Stage 1								
Stage 2								
Stage 3								
Stage 4								
Stage 5								
Stage 6								
Stage 7								
Stage 8								
Stage 9								
Stage 10								
Stage 11								
Stage 12								
Stage 13								
Stage 14								
Stage 15								
Stage 16								
Total								

S

O

S

